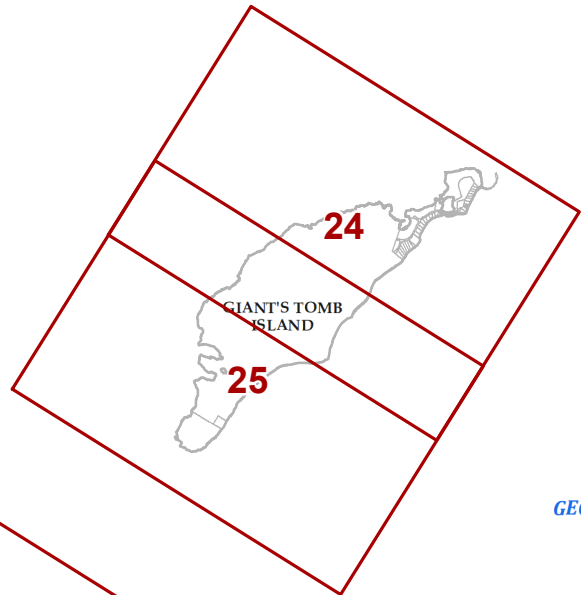


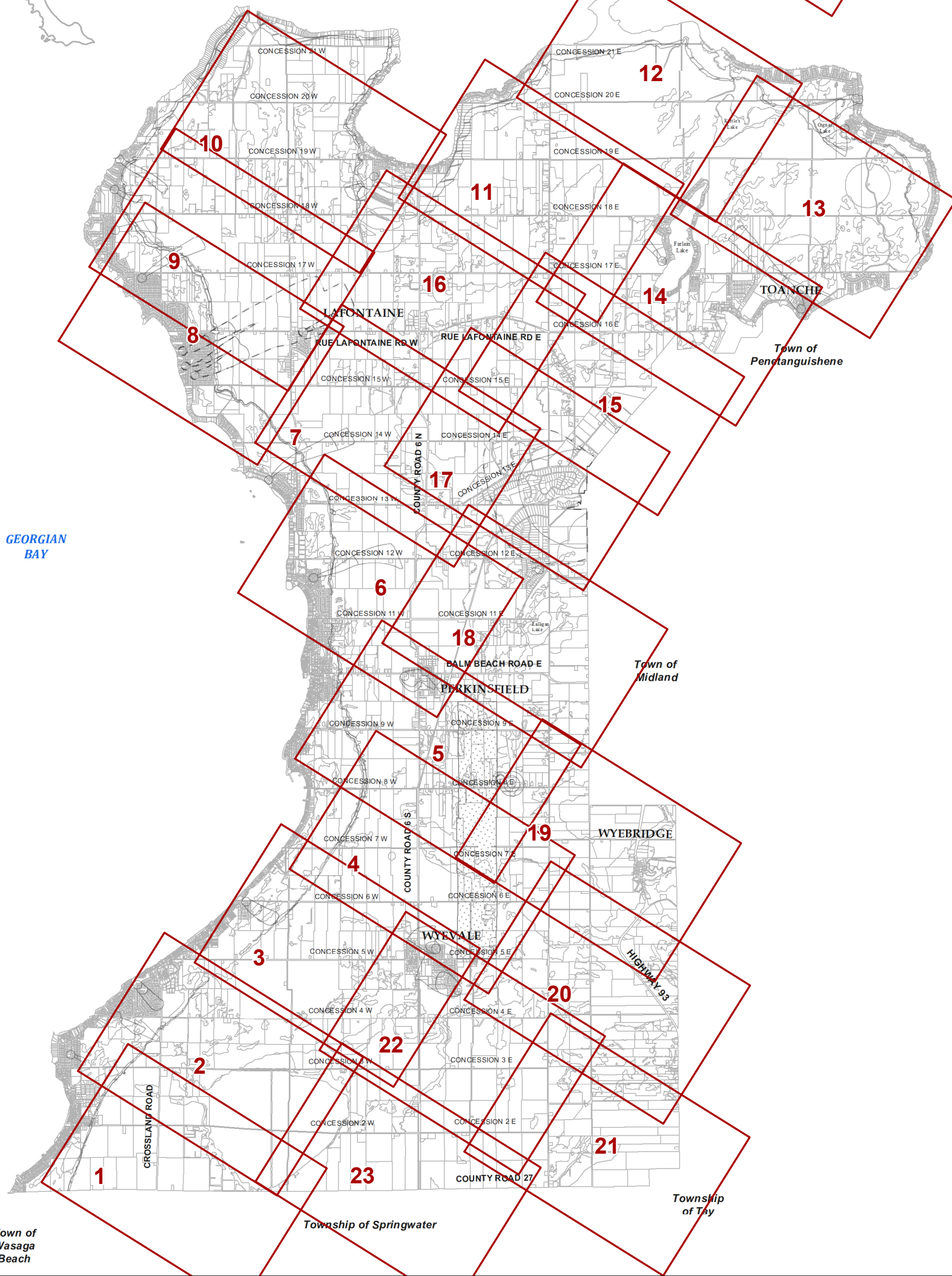


Tiny

TOWNSHIP OF/CANTON DE



GEORGIAN BAY



GEORGIAN BAY



Town of Wasaga Beach

Township of Springwater

Township of Tey



This map, either in whole or in part, may not be reproduced without the written authority from the County of Simcoe. Copyright © LINC 2025. Produced (in part) under licence from © Teranet Enterprises Inc. and its suppliers all rights reserved, and Members of the Ontario Geospatial Data Exchange. This map is not a plan survey. For information call (705)526-4204 or visit www.tiny.ca

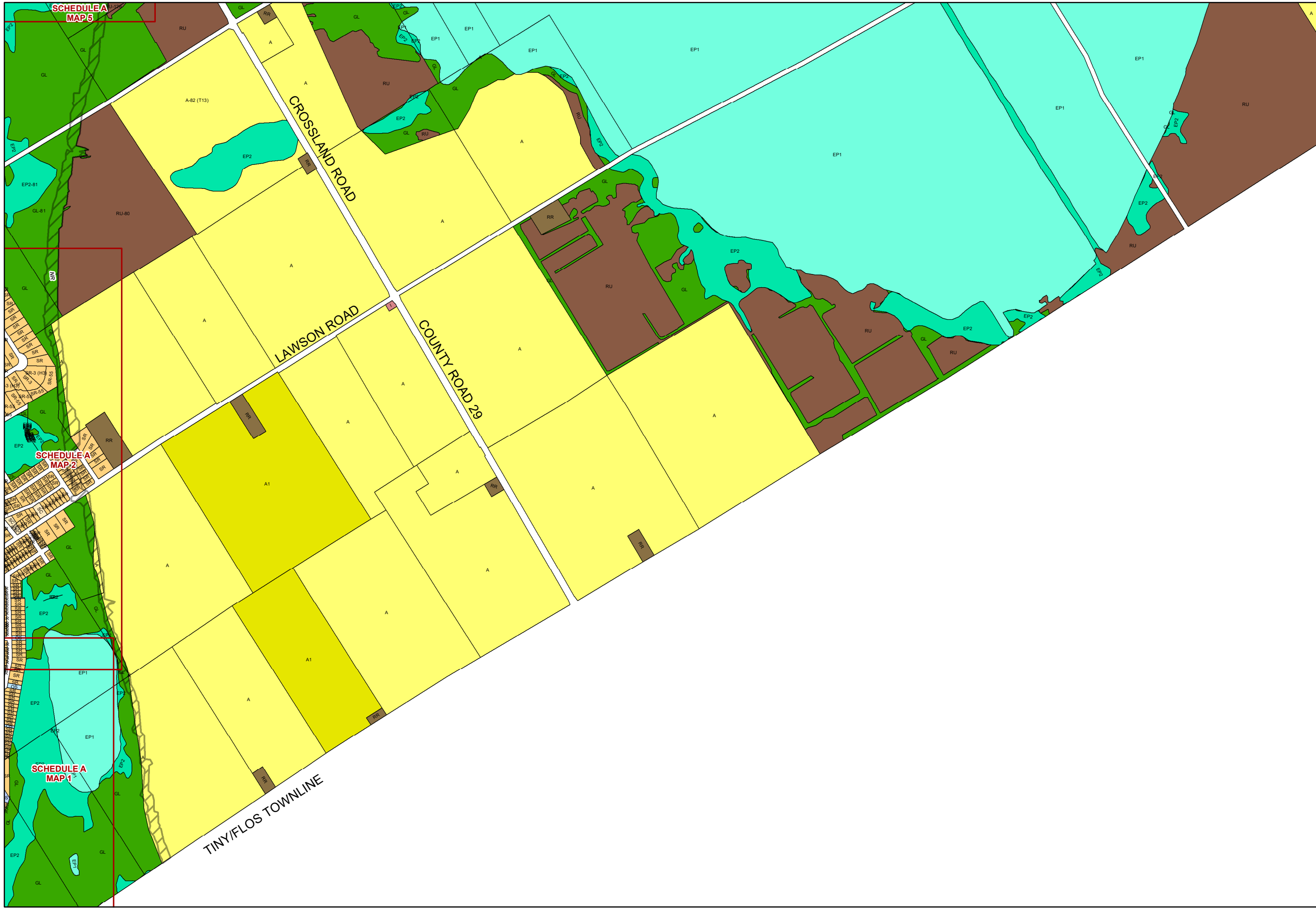
ZONING BY-LAW 22-075

SCHEDULE B MAPS 1 to 25

Enacted by Council: October 12, 2022
Consolidated: January 10, 2025

ZONING BY-LAW 22-075

SCHEDULE B MAP 1



Legend

- A
- A1
- CR
- EA
- EP1
- EP2
- FD
- GL
- HC
- HE
- HR
- I
- LSR
- MAR
- MC
- OS
- OS1
- RC
- RE
- RR
- RU
- SC
- SR
- WD
- NR Overlay Zone
- HA Overlay Zone
- ICA Overlay Zone
- WHPA Overlay Zone

1:15,000

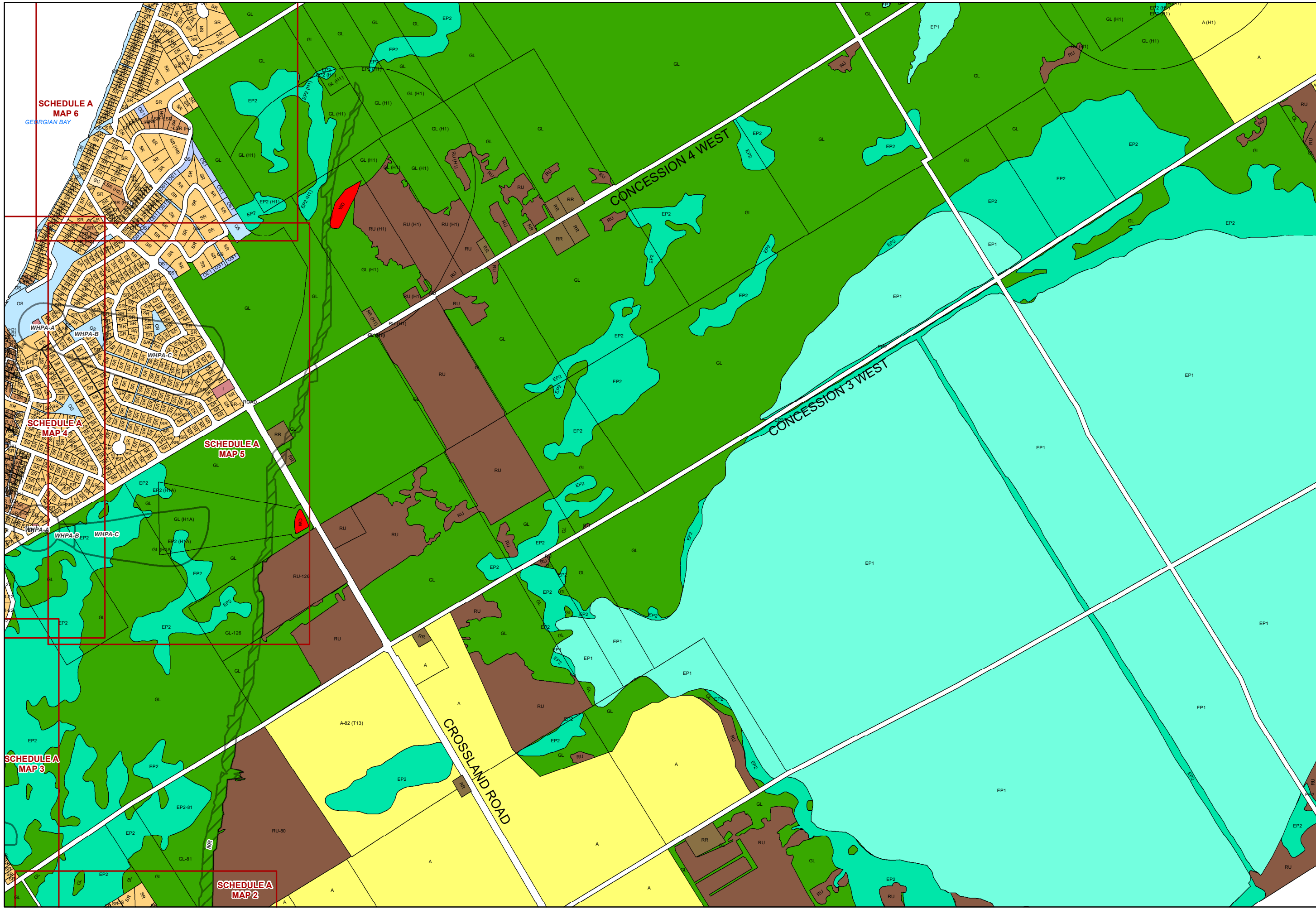


Enacted by Council: October 12, 2022
Consolidated: January 10, 2025

This map, either in whole or in part, may not be reproduced without the written authority from the County of Simcoe. Copyright County of Simcoe Land Information Network. Copyright © LIDC 2025. Produced in part, under license from © Trimble Navigation Inc. and its suppliers all rights reserved, and Members of the Ontario Geospatial Data Alliance. The map is not a plan survey. For information call (705) 526-4304 or visit www.lidc.ca

ZONING BY-LAW 22-075

SCHEDULE B MAP 2



Legend

- A
- A1
- CR
- EA
- EP1
- EP2
- FD
- GL
- HC
- HE
- HR
- I
- LSR
- MAR
- MC
- OS
- OS1
- RC
- RE
- RR
- RU
- SC
- SR
- WD
- NR Overlay Zone
- HA Overlay Zone
- ICA Overlay Zone
- WHPA Overlay Zone

1:15,000

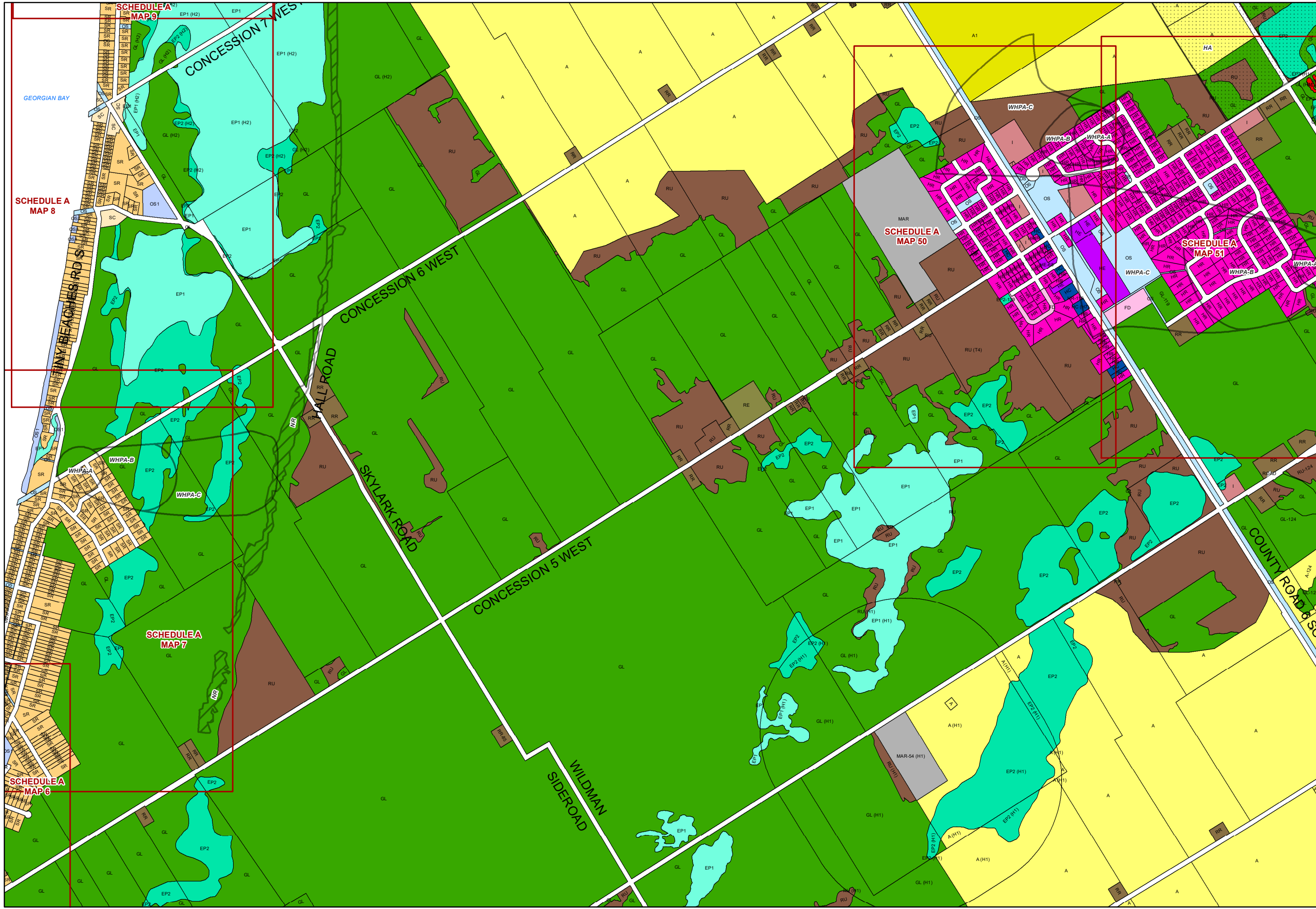


Enacted by Council: October 12, 2022
Consolidated: January 10, 2025

This map, either in whole or in part, may not be reproduced without the written authority from the City of Toronto. Copyright © 2025. Produced in part, under license from © Trivium Software Inc. and its licensors. All rights reserved. and Members of the Ontario Geospatial Data Alliance. The map is not a plan survey. For information call (905) 336-4304 or visit www.tps.ca

ZONING BY-LAW 22-075

SCHEDULE B MAP 3



Legend

- A
- A1
- CR
- EA
- EP1
- EP2
- FD
- GL
- HC
- HE
- HR
- I
- LSR
- MAR
- MC
- OS
- OS1
- RC
- RE
- RR
- RU
- SC
- SR
- WD
- NR Overlay Zone
- HA Overlay Zone
- ICA Overlay Zone
- WHPA Overlay Zone

1:15,000



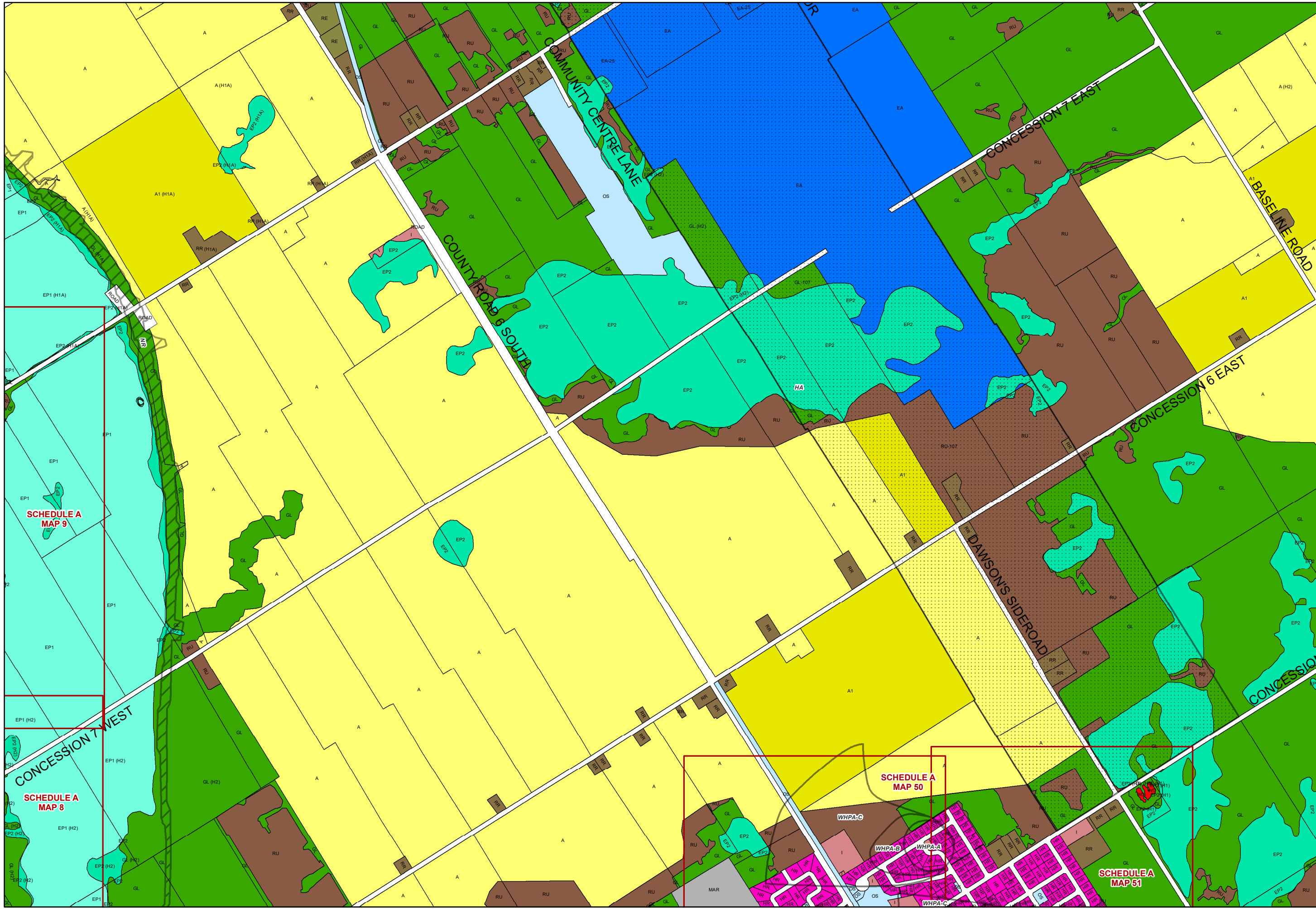
Enacted by Council: October 12, 2022
Consolidated: January 10, 2025

This map, either in whole or in part, may not be reproduced without the written consent from the County of Simcoe. Copyright County of Simcoe Land Information Network. Copyright © LIDC 2025. Produced in part, under license from © TomTom Software Inc. and its licensors all rights reserved, and Members of the DeLorme Geographical Data Publisher. For information call (705) 526-4304 or visit www.lidc.ca

ZONING BY-LAW 22-075

SCHEDULE B

MAP 4



Legend

- A
- A1
- CR
- EA
- EP1
- EP2
- FD
- GL
- HC
- HE
- HR
- I
- LSR
- MAR
- MC
- OS
- OS1
- RC
- RE
- RR
- RU
- SC
- SR
- WD
- NR Overlay Zone
- HA Overlay Zone
- ICA Overlay Zone
- WHPA Overlay Zone

1:15,000

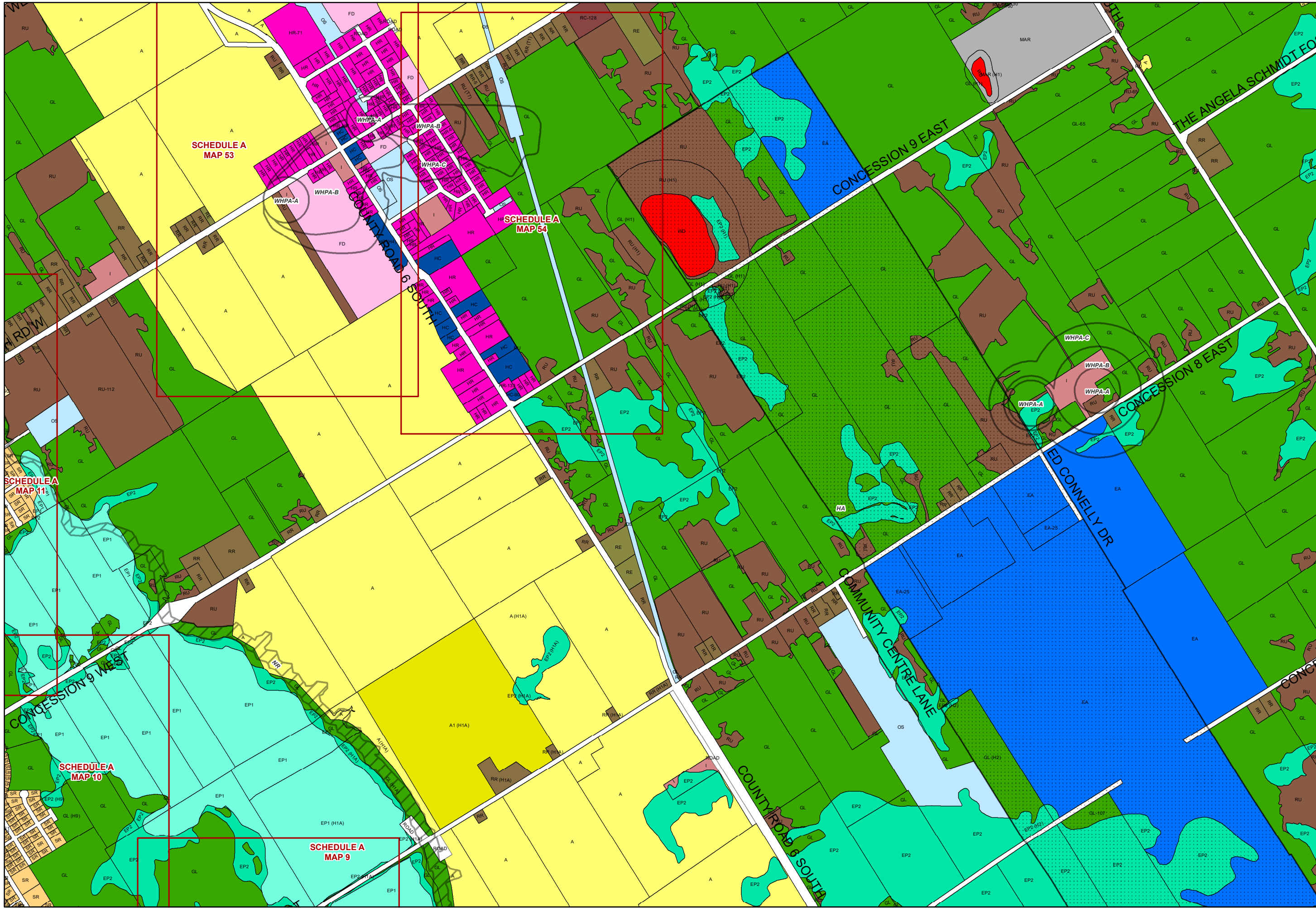


Enacted by Council: October 12, 2022
Consolidated: January 10, 2025

This map, either in whole or in part, may not be reproduced without the written authority from the City of Mississauga. Copyright © 2025. Produced in part, under license from © Trane Systems Inc. and its licensors. All rights reserved. and Members of the Ontario Geospatial Data Alliance. For information call (905) 874-4304 or visit www.mississauga.ca

ZONING BY-LAW 22-075

SCHEDULE B MAP 5



Legend

- A
- A1
- CR
- EA
- EP1
- EP2
- FD
- GL
- HC
- HE
- HR
- I
- LSR
- MAR
- MC
- OS
- OS1
- RC
- RE
- RR
- RU
- SC
- SR
- WD
- NR Overlay Zone
- HA Overlay Zone
- ICA Overlay Zone
- WHPA Overlay Zone

1:15,000



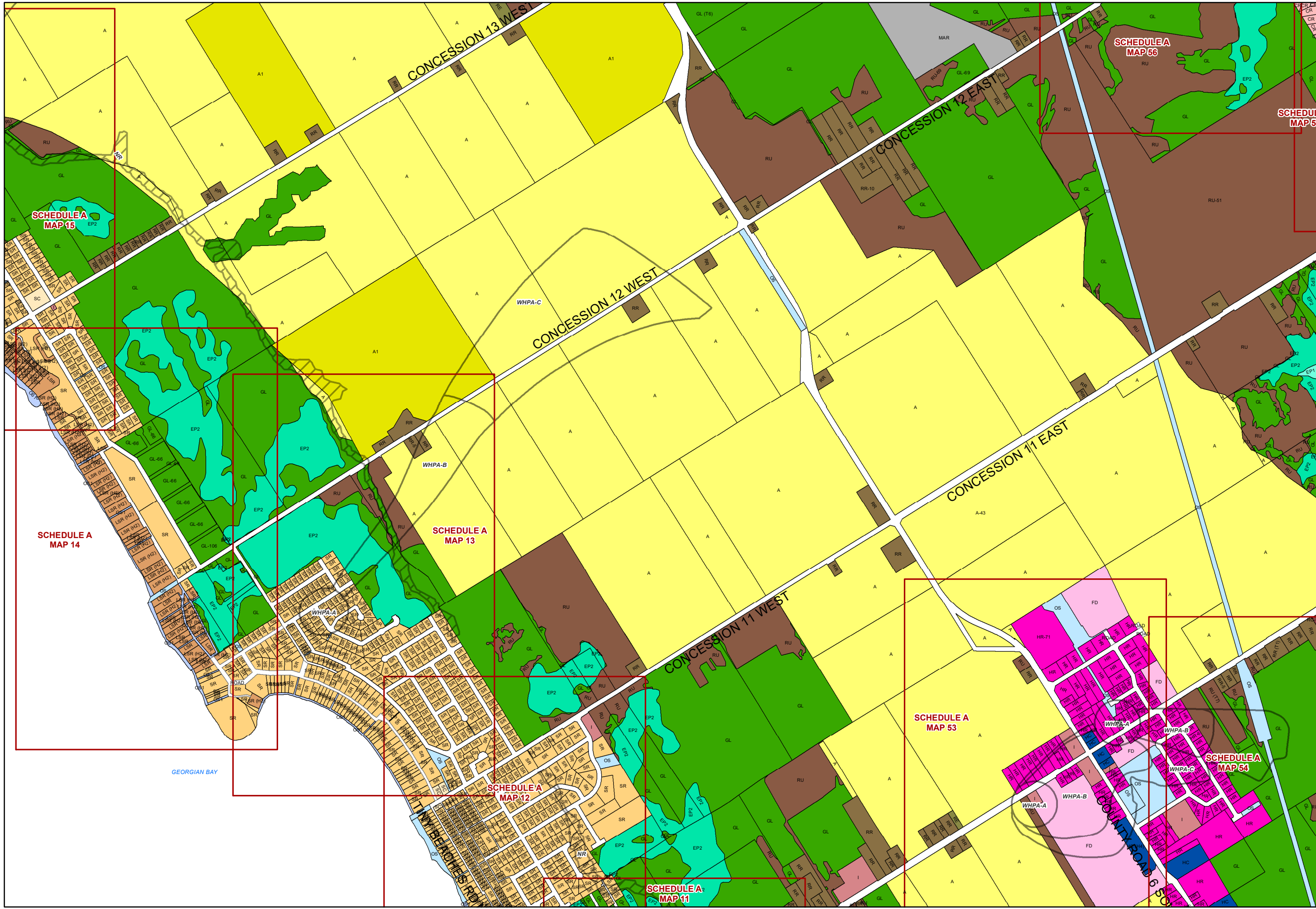
Enacted by Council: October 12, 2022
Consolidated: January 10, 2025

This map, either in whole or in part, may not be reproduced without the written consent of the City of Mississauga. Copyright © 2025. Produced in part, under license from Esri, a registered provider of geographic information system, and Member of the DeLorme Geographical Data Publisher. For information call (905) 874-4304 or visit www.mississauga.ca

ZONING BY-LAW 22-075

SCHEDULE B

MAP 6



Legend

- A
- A1
- CR
- EA
- EP1
- EP2
- FD
- GL
- HC
- HE
- HR
- I
- LSR
- MAR
- MC
- OS
- OS1
- RC
- RE
- RR
- RU
- SC
- SR
- WD
- NR Overlay Zone
- HA Overlay Zone
- ICA Overlay Zone
- WHPA Overlay Zone

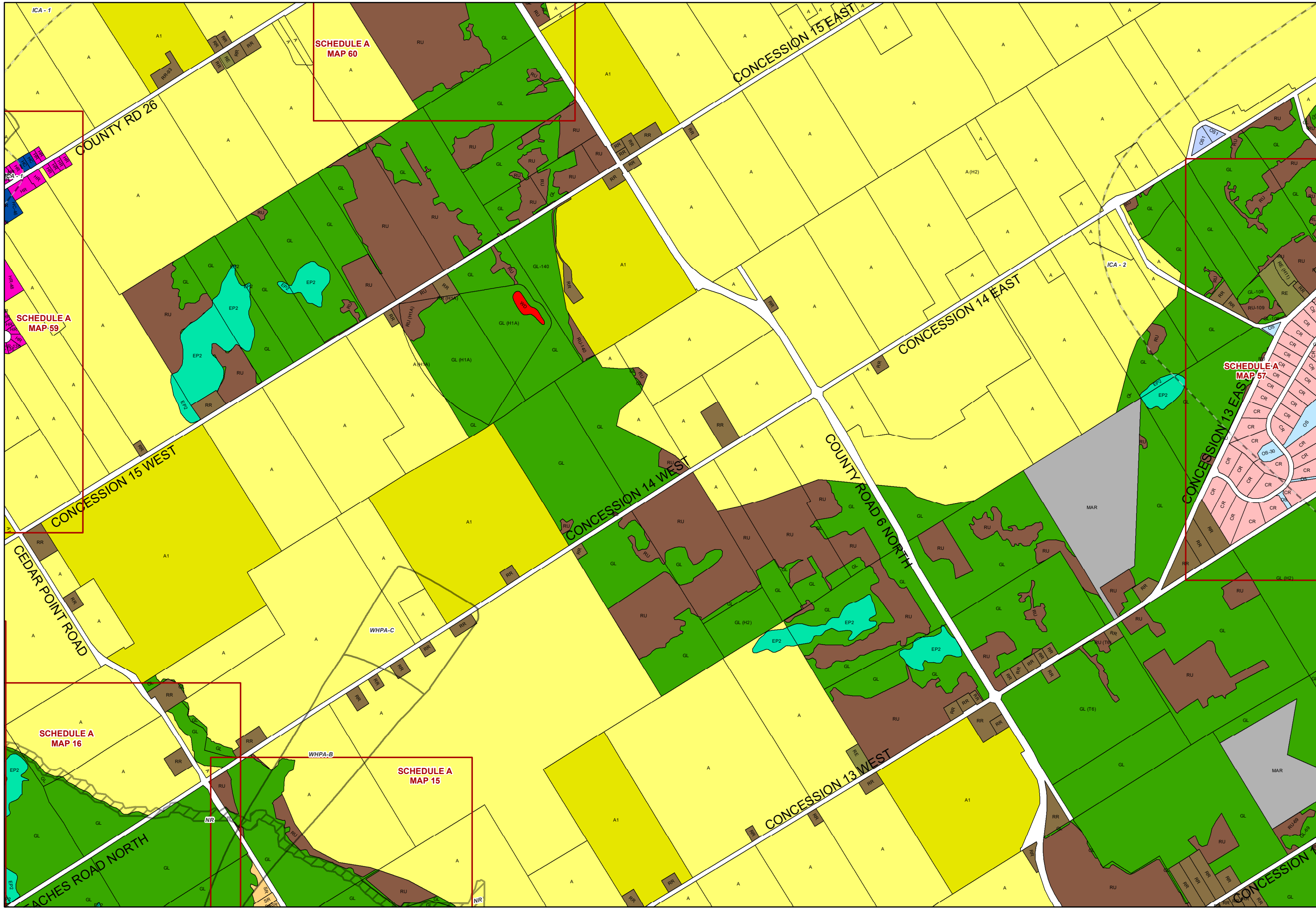
1:15,000

Enacted by Council: October 12, 2022
Consolidated: January 10, 2025

This map, either in whole or in part, may not be reproduced without the written authority from the County of Simcoe. Copyright County of Simcoe Limited Information Network. Copyright © LINC 2025. Produced in part, under license from © TomTom Software Inc. and its licensors all rights reserved, and Members of the TomTom Geographical Data Publisher. The map is not a plan survey.
For information call (705) 526-4304 or visit www.sos.sos.ca

ZONING BY-LAW 22-075

SCHEDULE B MAP 7



Legend

- A
- A1
- CR
- EA
- EP1
- EP2
- FD
- GL
- HC
- HE
- HR
- I
- LSR
- MAR
- MC
- OS
- OS1
- RC
- RE
- RR
- RU
- SC
- SR
- WD
- NR Overlay Zone
- HA Overlay Zone
- ICA Overlay Zone
- WHPA Overlay Zone

1:15,000



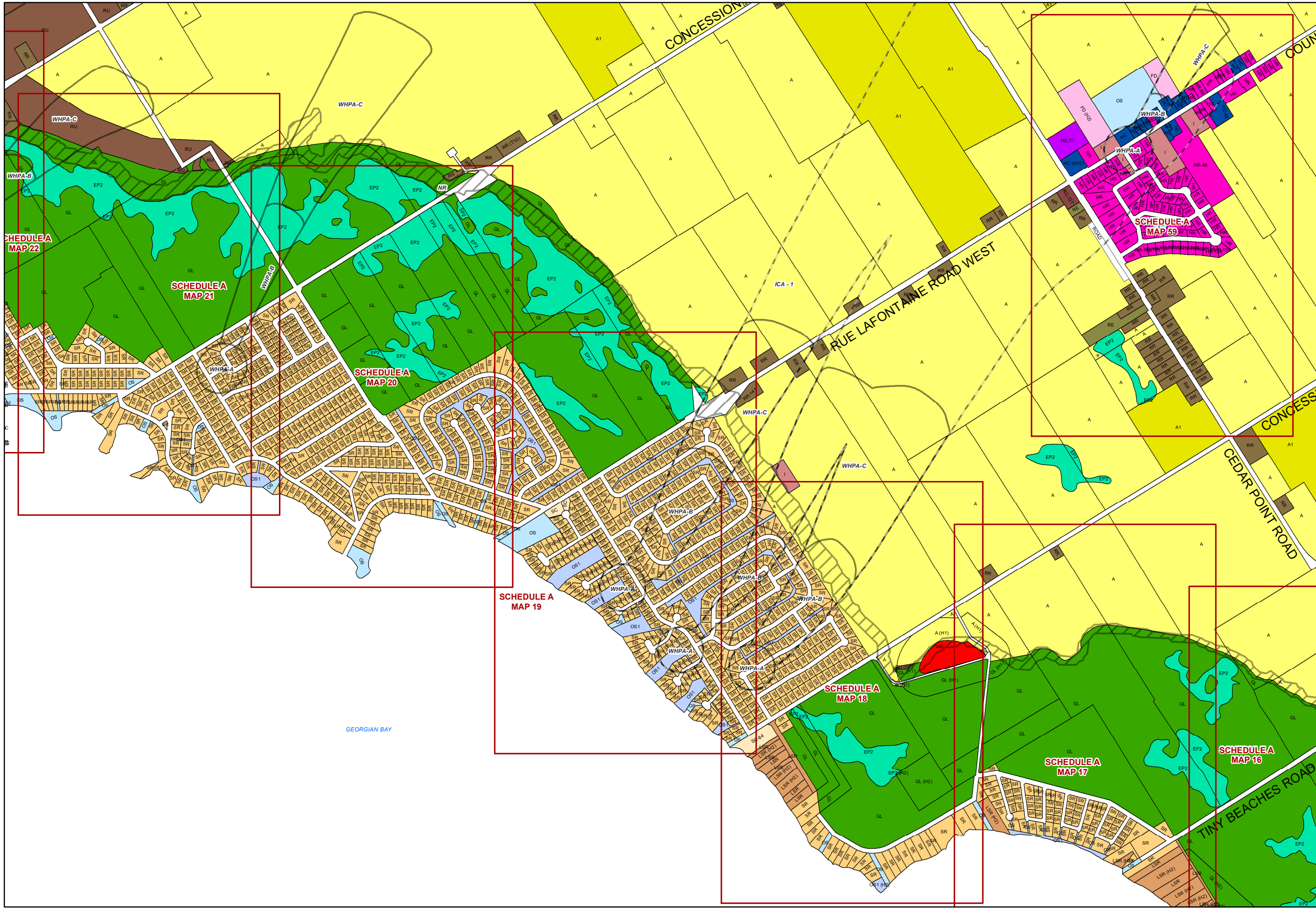
Enacted by Council: October 12, 2022
Consolidated: January 10, 2025

This map, either in whole or in part, may not be reproduced without the written authority from the County of Simcoe. Copyright County of Simcoe Land Information Network. Copyright © LIDR 2025. Produced in part, under license from © Tomco Software Inc. and its suppliers all rights reserved, and Members of the Ontario Geospatial Data Alliance. For information call (705) 526-4304 or visit www.lidn.ca

ZONING BY-LAW 22-075

SCHEDULE B

MAP 8



Legend

- A
- A1
- CR
- EA
- EP1
- EP2
- FD
- GL
- HC
- HE
- HR
- I
- LSR
- MAR
- MC
- OS
- OS1
- RC
- RE
- RR
- RU
- SC
- SR
- WD
- NR Overlay Zone
- HA Overlay Zone
- ICA Overlay Zone
- WHPA Overlay Zone

1:15,000



Enacted by Council: October 12, 2022
 Consolidated: January 10, 2025

This map, either in whole or in part, may not be reproduced without the written authority from the County of Simcoe. Copyright County of Simcoe Land Information Network. Copyright © LINC 2025. Produced in part, under license from © Tomco Software Inc. and its licensors all rights reserved, and Members of the Ontario Geospatial Data Alliance. The map is not a plan survey. For information call (705) 526-4304 or visit www.linc.ca

ZONING BY-LAW 22-075

SCHEDULE B MAP 9

Legend

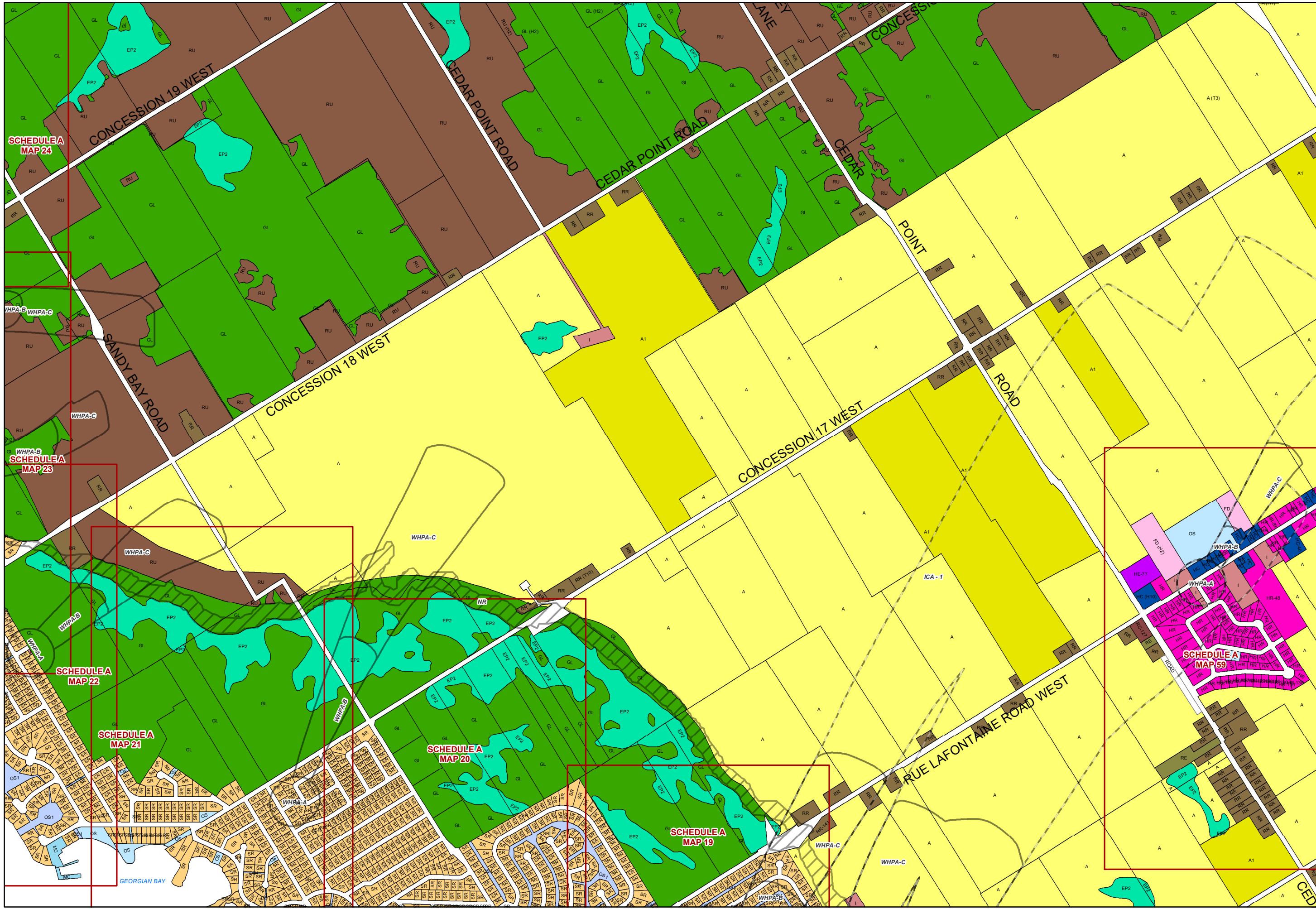
- A
- A1
- CR
- EA
- EP1
- EP2
- FD
- GL
- HC
- HE
- HR
- I
- LSR
- MAR
- MC
- OS
- OS1
- RC
- RE
- RR
- RU
- SC
- SR
- WD
- NR Overlay Zone
- HA Overlay Zone
- ICA Overlay Zone
- WHPA Overlay Zone

1:15,000



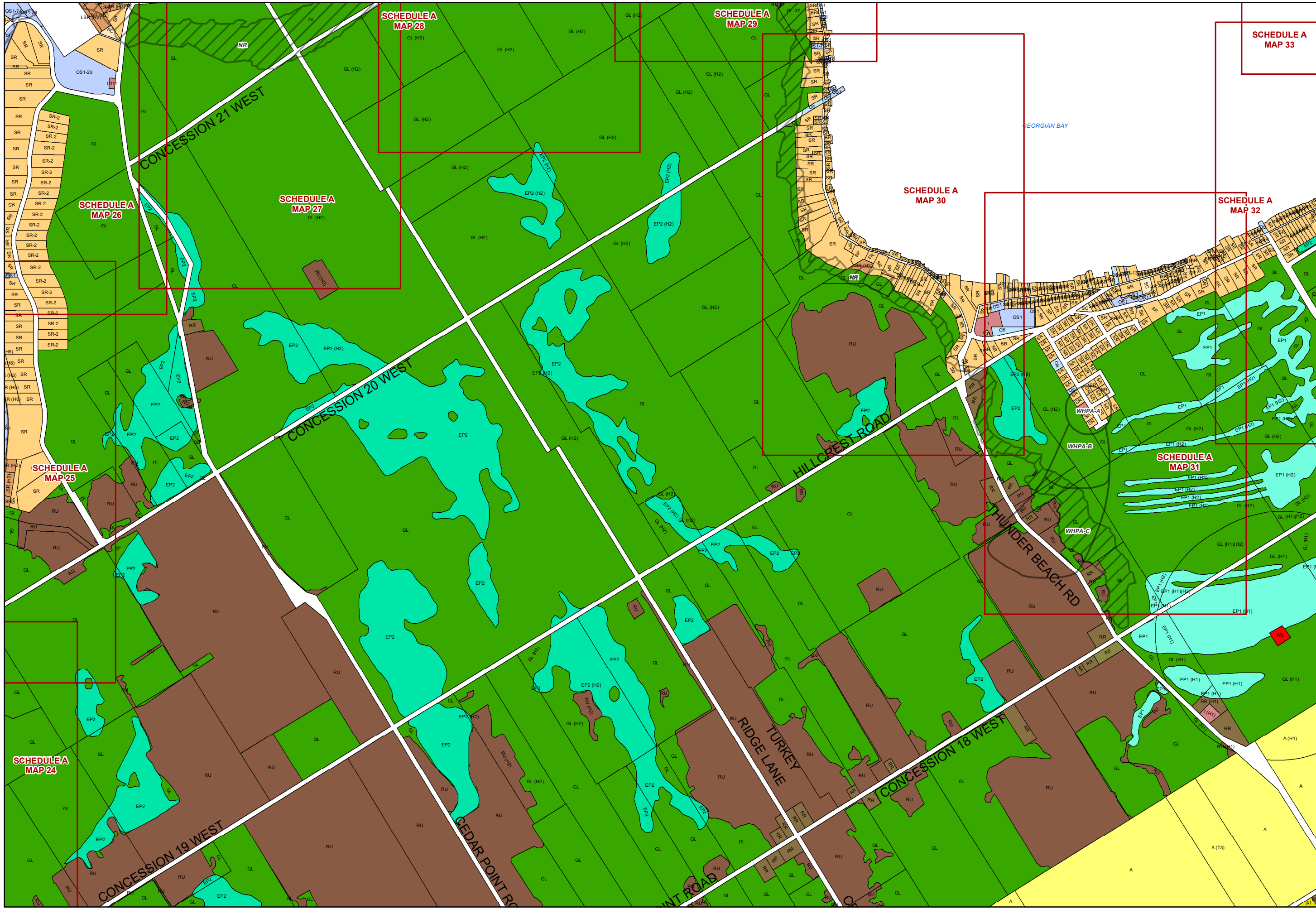
Enacted by Council: October 12, 2022
Consolidated: January 10, 2025

This map, either in whole or in part, may not be reproduced without the written authority from the City of Nanaimo. Copyright © 2025. Produced in part, under license from © Tomlin Software Inc. and its licensors. All rights reserved. and Members of the Ontario Geospatial Data Alliance. The map is for reference only. For information call (250) 755-4304 or visit www.nanaimo.ca



ZONING BY-LAW 22-075

SCHEDULE B MAP 10



Legend

- A
- A1
- CR
- EA
- EP1
- EP2
- FD
- GL
- HC
- HE
- HR
- I
- LSR
- MAR
- MC
- OS
- OS1
- RC
- RE
- RR
- RU
- SC
- SR
- WD
- NR Overlay Zone
- HA Overlay Zone
- ICA Overlay Zone
- WHPA Overlay Zone

1:15,000

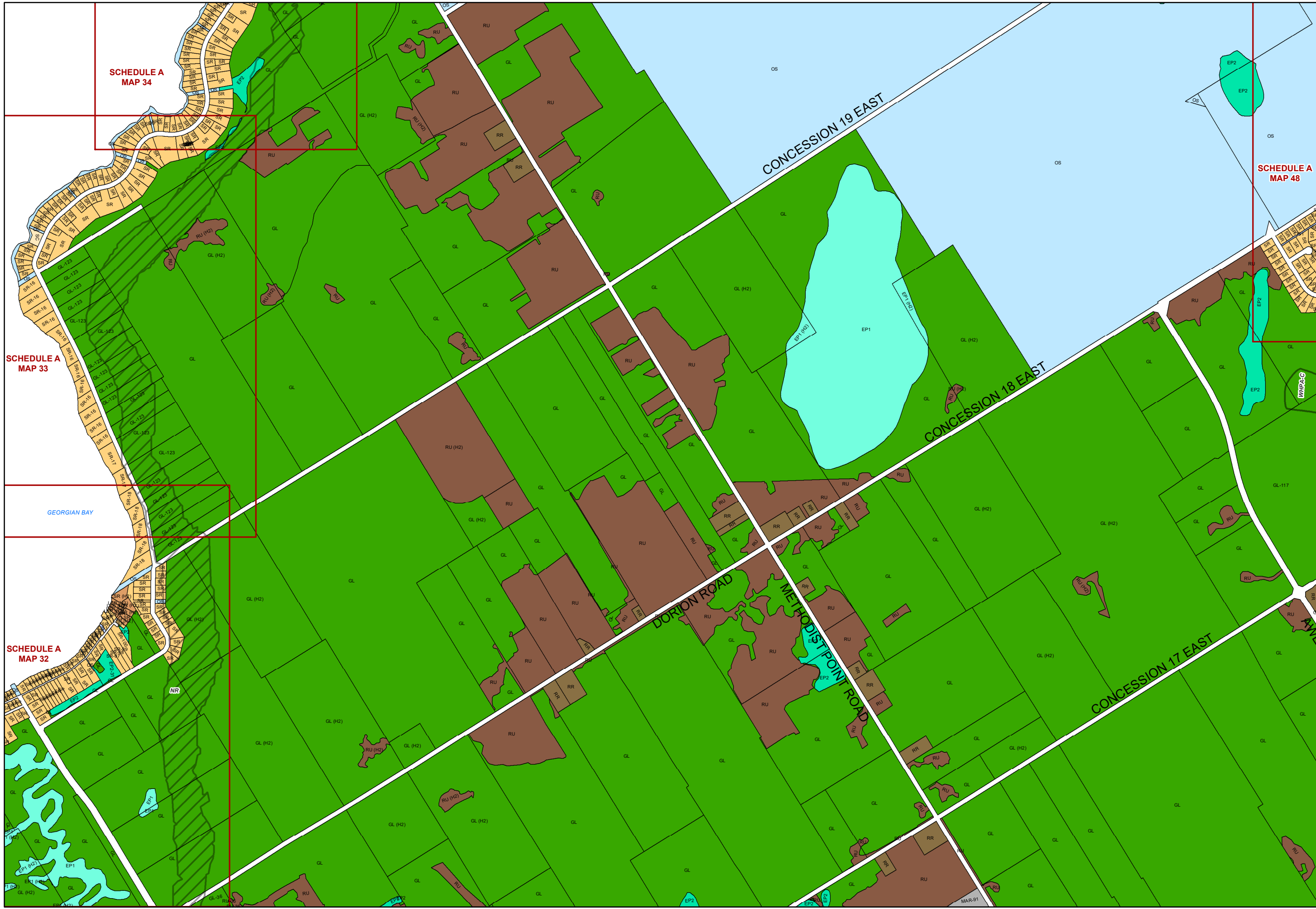


Enacted by Council: October 12, 2022
Consolidated: January 10, 2025

This map, either in whole or in part, may not be reproduced without the written authority from the County of Simcoe. Copyright County of Simcoe Land Information Network. Copyright © LIDC 2025. Produced in part, under license from © Tomlin Software Inc. and its suppliers all rights reserved, and Members of the Ontario Geospatial Data Alliance. The map is not a plan survey. For information call (705) 526-4304 or visit www.lidc.ca

ZONING BY-LAW 22-075

SCHEDULE B MAP 11



SCHEDULE A
MAP 34

SCHEDULE A
MAP 48

SCHEDULE A
MAP 33

SCHEDULE A
MAP 32

Legend

- A
- A1
- CR
- EA
- EP1
- EP2
- FD
- GL
- HC
- HE
- HR
- I
- LSR
- MAR
- MC
- OS
- OS1
- RC
- RE
- RR
- RU
- SC
- SR
- WD
- NR Overlay Zone
- HA Overlay Zone
- ICA Overlay Zone
- WHPA Overlay Zone

1:15,000

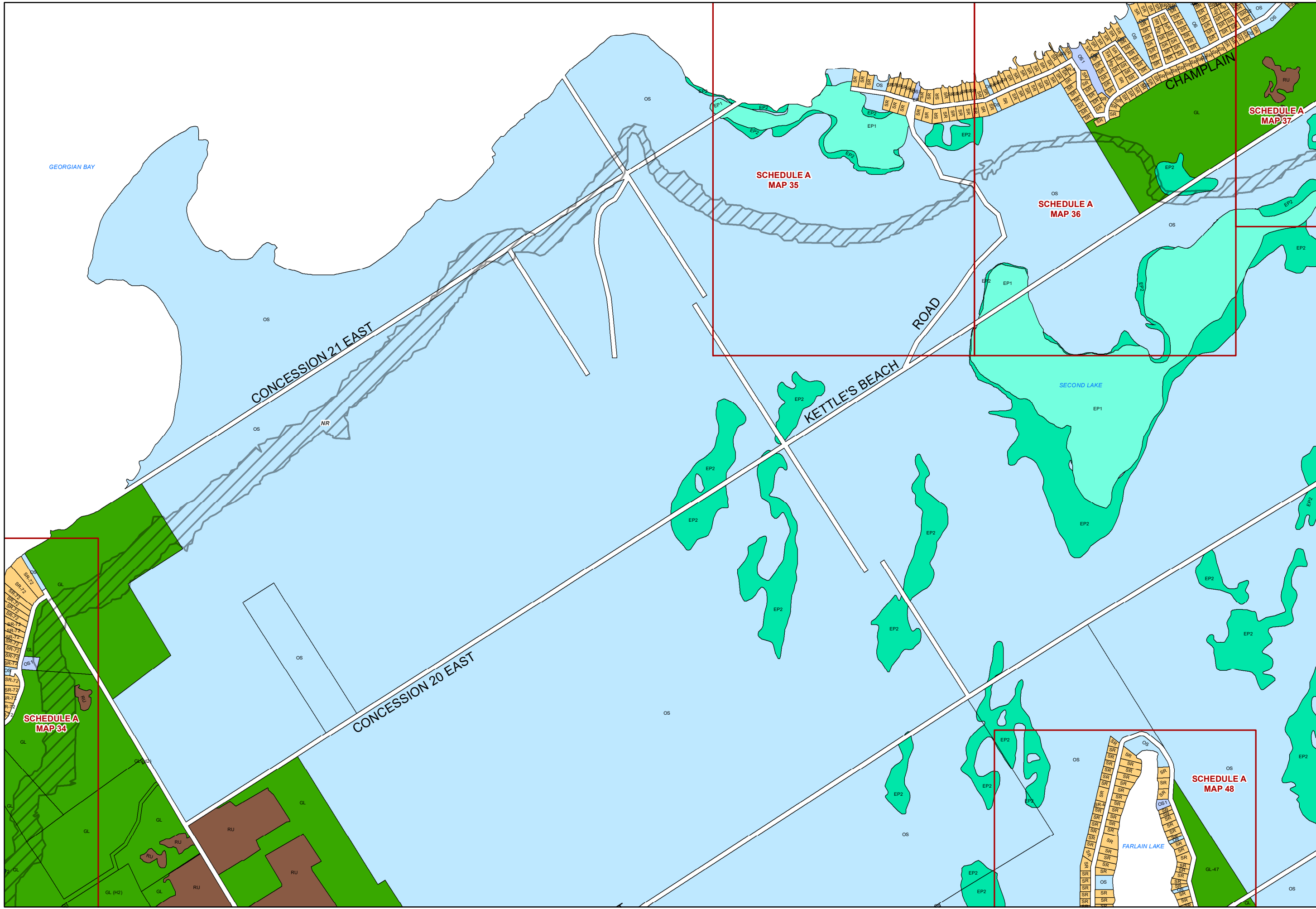


Enacted by Council: October 12, 2022
Consolidated: January 10, 2025

This map, either in whole or in part, may not be reproduced without the written authority from the City of Simcoe. Copyright © Simcoe Land Information Network. Copyright © LINC 2025. Produced in part, under license from © TomTom Software Inc. and its licensors all rights reserved, and Members of the Open Geospatial Data Alliance. The map is not a plan survey. For information call (705) 526-4304 or visit www.slm.ca

**ZONING
BY-LAW
22-075**

**SCHEDULE
B
MAP 12**



Legend

- A
- A1
- CR
- EA
- EP1
- EP2
- FD
- GL
- HC
- HE
- HR
- I
- LSR
- MAR
- MC
- OS
- OS1
- RC
- RE
- RR
- RU
- SC
- SR
- WD
- NR Overlay Zone
- HA Overlay Zone
- ICA Overlay Zone
- WHPA Overlay Zone

1:15,000

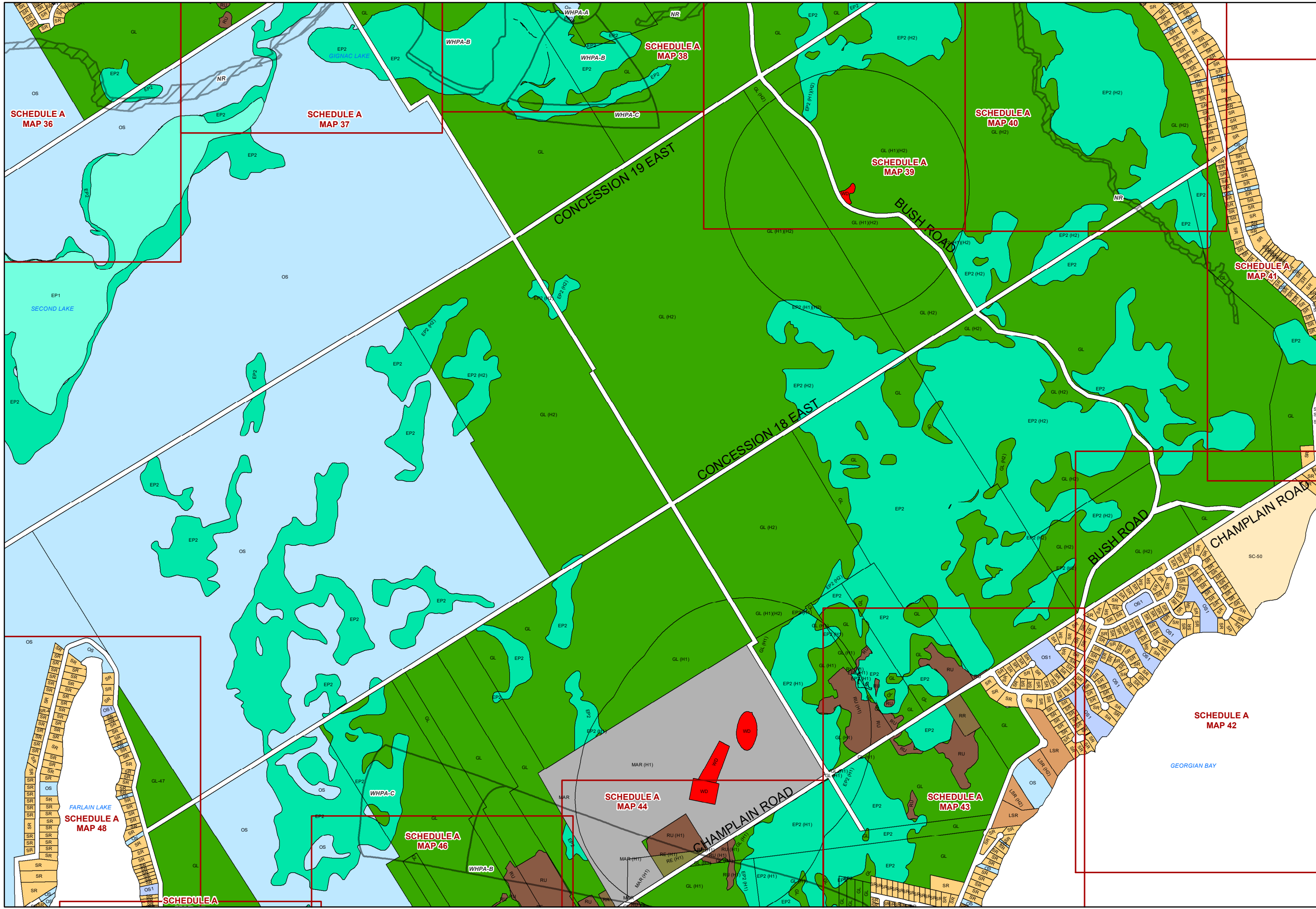


Enacted by Council: October 12, 2022
Consolidated: January 10, 2025

This map, either in whole or in part, may not be reproduced without the written authority from the County of Simcoe. Copyright County of Simcoe Land Information Network. Copyright © LINC 2025. Produced in part, under license from © Tomco Software Inc. and its licensors all rights reserved, and Members of the Ontario Geospatial Data Alliance. The map is not a plan survey. For information call (705) 526-4304 or visit www.linc.ca

ZONING BY-LAW 22-075

SCHEDULE B MAP 13



Legend

- A
- A1
- CR
- EA
- EP1
- EP2
- FD
- GL
- HC
- HE
- HR
- I
- LSR
- MAR
- MC
- OS
- OS1
- RC
- RE
- RR
- RU
- SC
- SR
- WD
- NR Overlay Zone
- HA Overlay Zone
- ICA Overlay Zone
- WHPA Overlay Zone

1:15,000

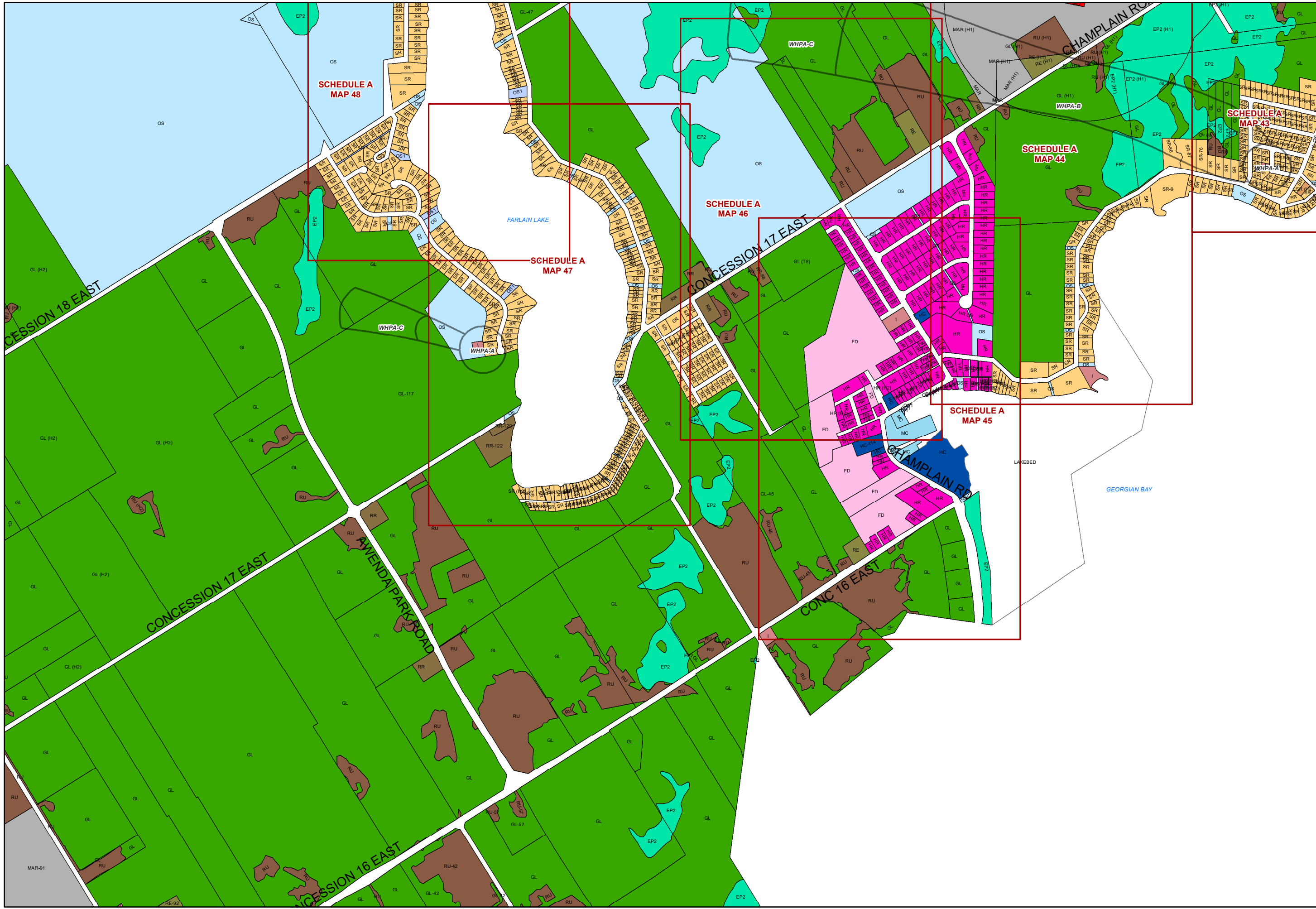


Enacted by Council: October 12, 2022
Consolidated: January 10, 2025

This map, either in whole or in part, may not be reproduced without the written authority from the County of Simcoe. Copyright County of Simcoe Land Information Network. Copyright © LINC 2025. Produced in part, under license from © Tomco Software Inc. and its licensors all rights reserved, and Members of the Ontario Geospatial Data Alliance. For information call (705) 526-4304 or visit www.linc.ca

ZONING BY-LAW 22-075

SCHEDULE B MAP 14



Legend

- A
- A1
- CR
- EA
- EP1
- EP2
- FD
- GL
- HC
- HE
- HR
- I
- LSR
- MAR
- MC
- OS
- OS1
- RC
- RE
- RR
- RU
- SC
- SR
- WD
- NR Overlay Zone
- HA Overlay Zone
- ICA Overlay Zone
- WHPA Overlay Zone

1:15,000



Enacted by Council: October 12, 2022
Consolidated: January 10, 2025

This map, either in whole or in part, may not be reproduced without the written authority from the County of Simcoe. Copyright County of Simcoe Land Information Network. Copyright © LINC 2025. Produced in part, under license from © TomTom Software Inc. and its licensors all rights reserved, and Members of the DeLorme Geographical Data Publisher. The map is not a plan survey. For information call (705) 526-4394 or visit www.simcoe.ca

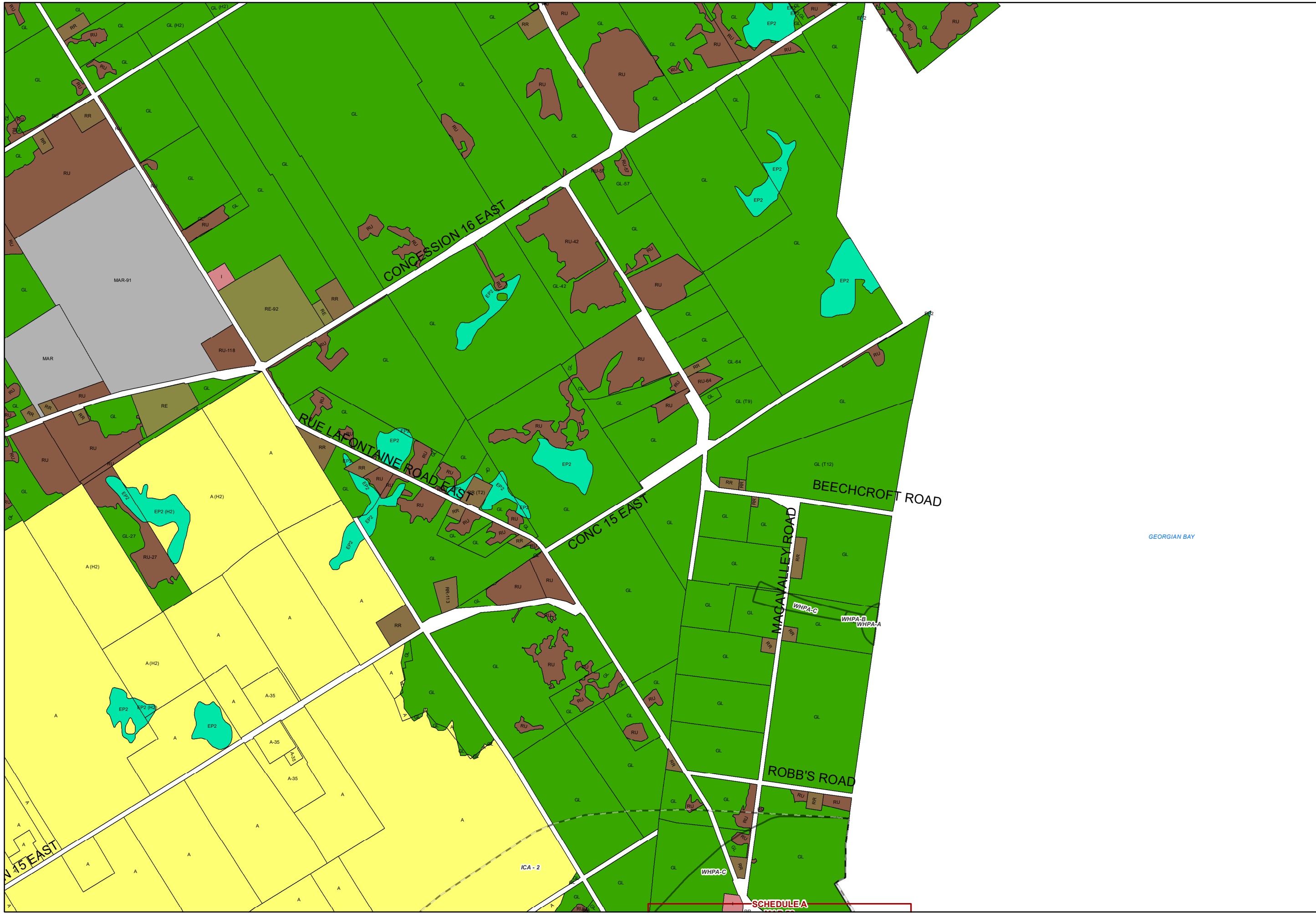
ZONING BY-LAW 22-075

SCHEDULE B

MAP 15

Legend

- A
- A1
- CR
- EA
- EP1
- EP2
- FD
- GL
- HC
- HE
- HR
- I
- LSR
- MAR
- MC
- OS
- OS1
- RC
- RE
- RR
- RU
- SC
- SR
- WD
- NR Overlay Zone
- HA Overlay Zone
- ICA Overlay Zone
- WHPA Overlay Zone



1:15,000

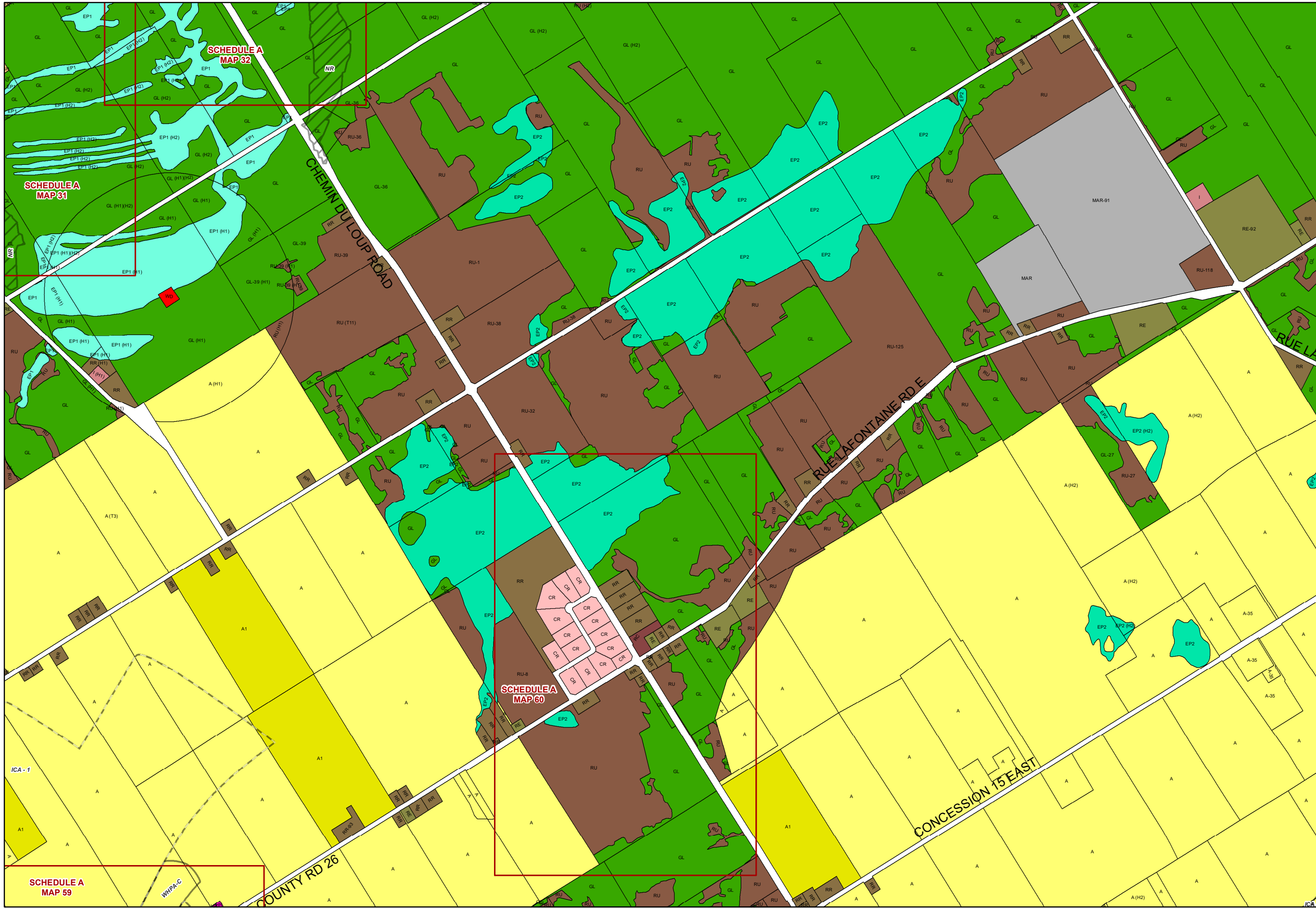


Enacted by Council: October 12, 2022
Consolidated: January 10, 2025

This map, either in whole or in part, may not be reproduced without the written authority from the County of Simcoe. Copyright County of Simcoe Land Information Network. Copyright © LIDC 2025. Produced in part, under license from © Trivium Software Inc. and its licensors all rights reserved, and Members of the Ontario Geospatial Data Alliance. The map is not a plan survey. For information call (705) 526-4304 or visit www.lidc.ca

ZONING BY-LAW 22-075

SCHEDULE B MAP 16



Legend

- A
- A1
- CR
- EA
- EP1
- EP2
- FD
- GL
- HC
- HE
- HR
- I
- LSR
- MAR
- MC
- OS
- OS1
- RC
- RE
- RR
- RU
- SC
- SR
- WD
- NR Overlay Zone
- HA Overlay Zone
- ICA Overlay Zone
- WHPA Overlay Zone

1:15,000



Enacted by Council: October 12, 2022
Consolidated: January 10, 2025

This map, either in whole or in part, may not be reproduced without the written authority from the City of Simcoe. Copyright © Simcoe County Information Network. Copyright © LIDC 2025. Produced in part, under license from © Tomlinson Associates Inc. and its suppliers all rights reserved, and Members of the Ontario Geospatial Data Alliance. For information call (705) 526-4304 or visit www.simgo.ca

SCHEDULE A
MAP 59

ICA - 1

SCHEDULE A
MAP 31

SCHEDULE A
MAP 32

SCHEDULE A
MAP 60

COUNTY RD 26

CHEMIN DU LOUP ROAD

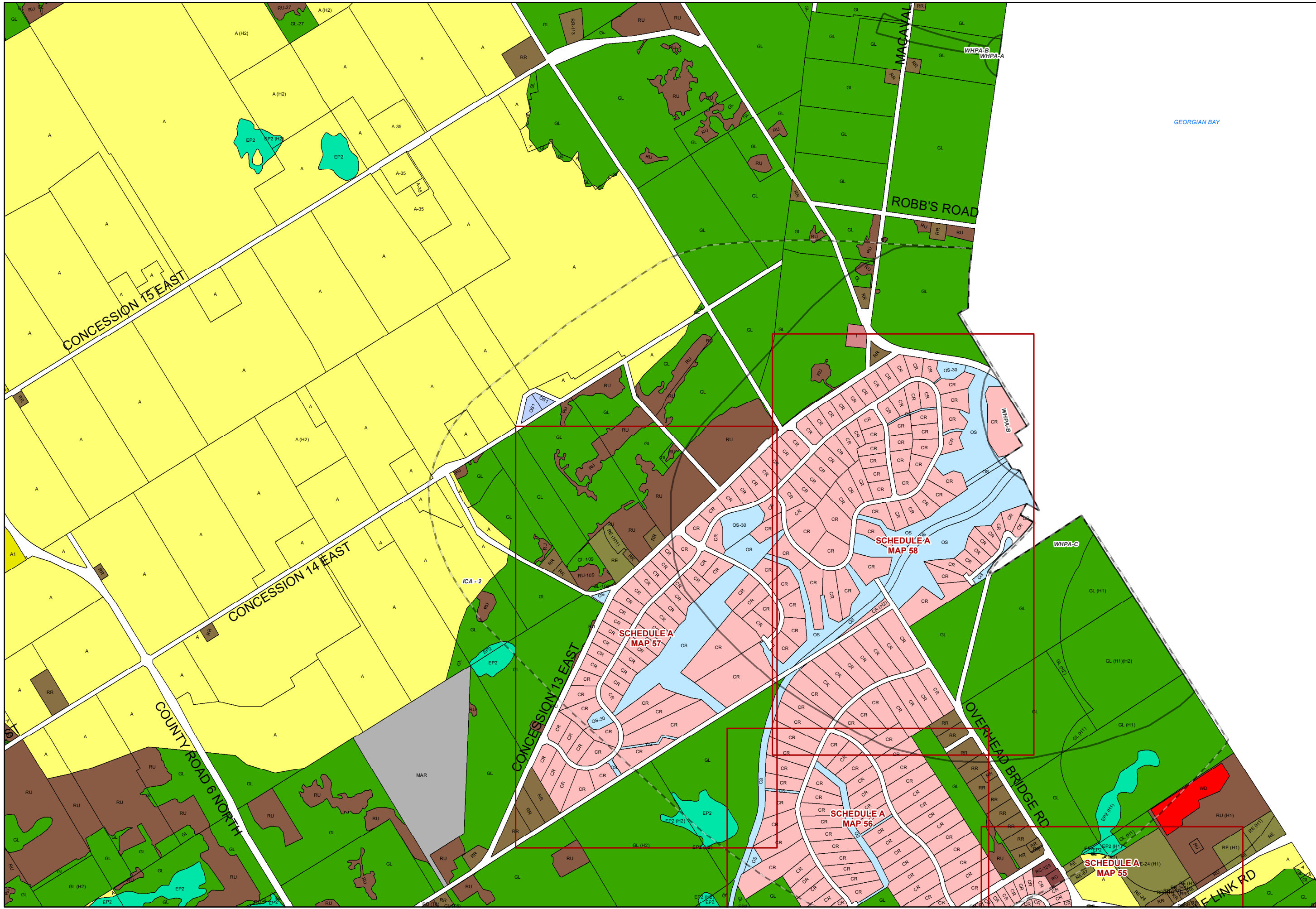
RUE LA FONTAINE RDE

CONCESSION 15 EAST

ZONING BY-LAW 22-075

SCHEDULE B

MAP 17



Legend

- A
- A1
- CR
- EA
- EP1
- EP2
- FD
- GL
- HC
- HE
- HR
- I
- LSR
- MAR
- MC
- OS
- OS1
- RC
- RE
- RR
- RU
- SC
- SR
- WD
- NR Overlay Zone
- HA Overlay Zone
- ICA Overlay Zone
- WHPA Overlay Zone

1:15,000



Enacted by Council: October 12, 2022
Consolidated: January 10, 2025

This map, either in whole or in part, may not be reproduced without the written authority from the County of Simcoe. Copyright County of Simcoe Information Network Corporation © 2025. Produced in part, under license from © Tomco Software Inc. and its licensors all rights reserved, and Members of the Ontario Geospatial Data Alliance. For information call (705) 526-4304 or visit www.sps.ca

ZONING BY-LAW 22-075

SCHEDULE B

MAP 18

Legend

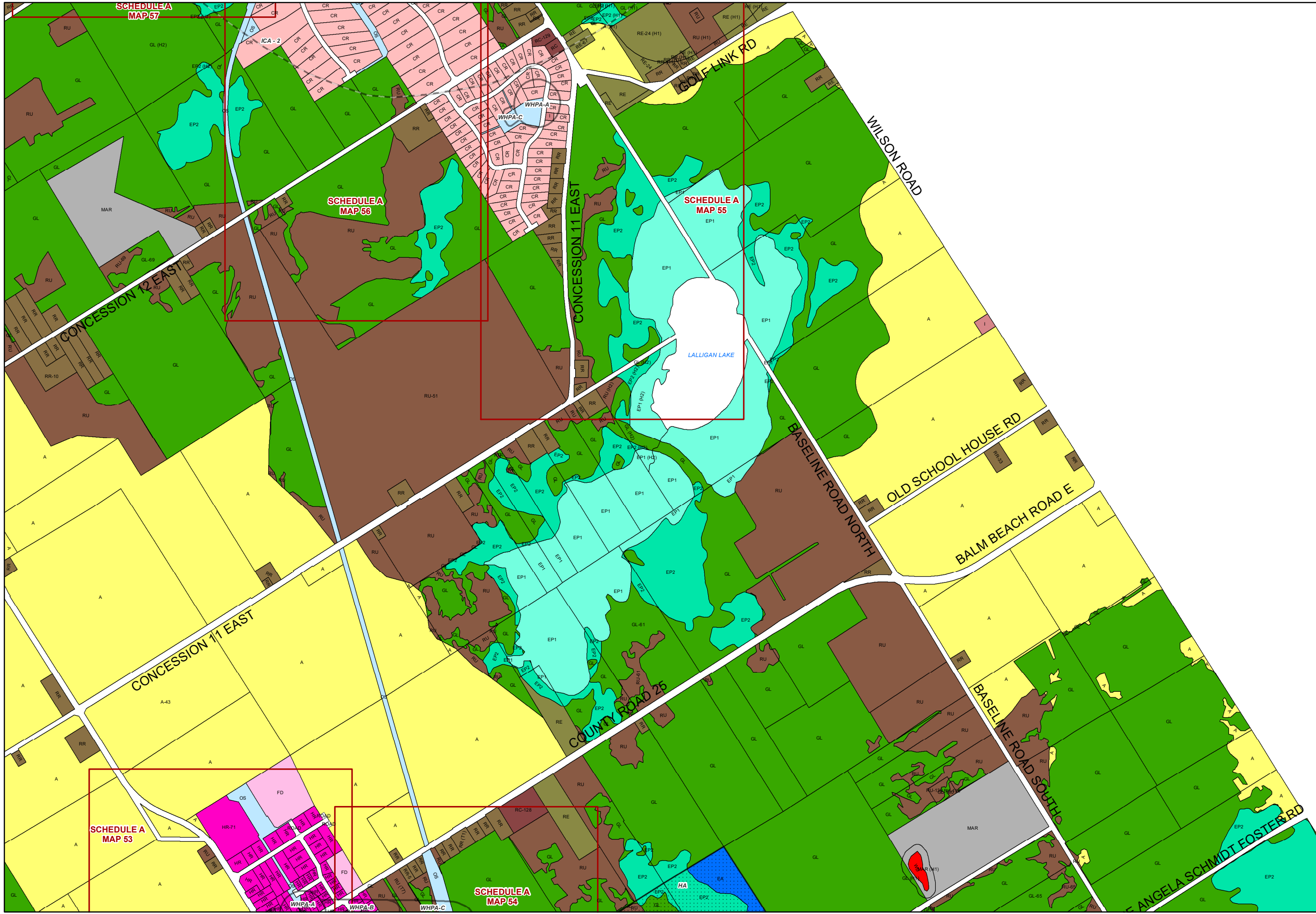
- A
- A1
- CR
- EA
- EP1
- EP2
- FD
- GL
- HC
- HE
- HR
- I
- LSR
- MAR
- MC
- OS
- OS1
- RC
- RE
- RR
- RU
- SC
- SR
- WD
- NR Overlay Zone
- HA Overlay Zone
- ICA Overlay Zone
- WHPA Overlay Zone

1:15,000



Enacted by Council: October 12, 2022
Consolidated: January 10, 2025

This map, either in whole or in part, may not be reproduced without the written authority from the County of Simcoe. Copyright County of Simcoe Land Information Network. Copyright © LINC 2025. Produced in part, under license from © Tomlin Software Inc. and its licensors all rights reserved, and Members of the Ontario Geospatial Data Alliance. For information call (705) 526-4304 or visit www.linc.ca



**ZONING
BY-LAW
22-075**

**SCHEDULE
B**

MAP 19

Legend

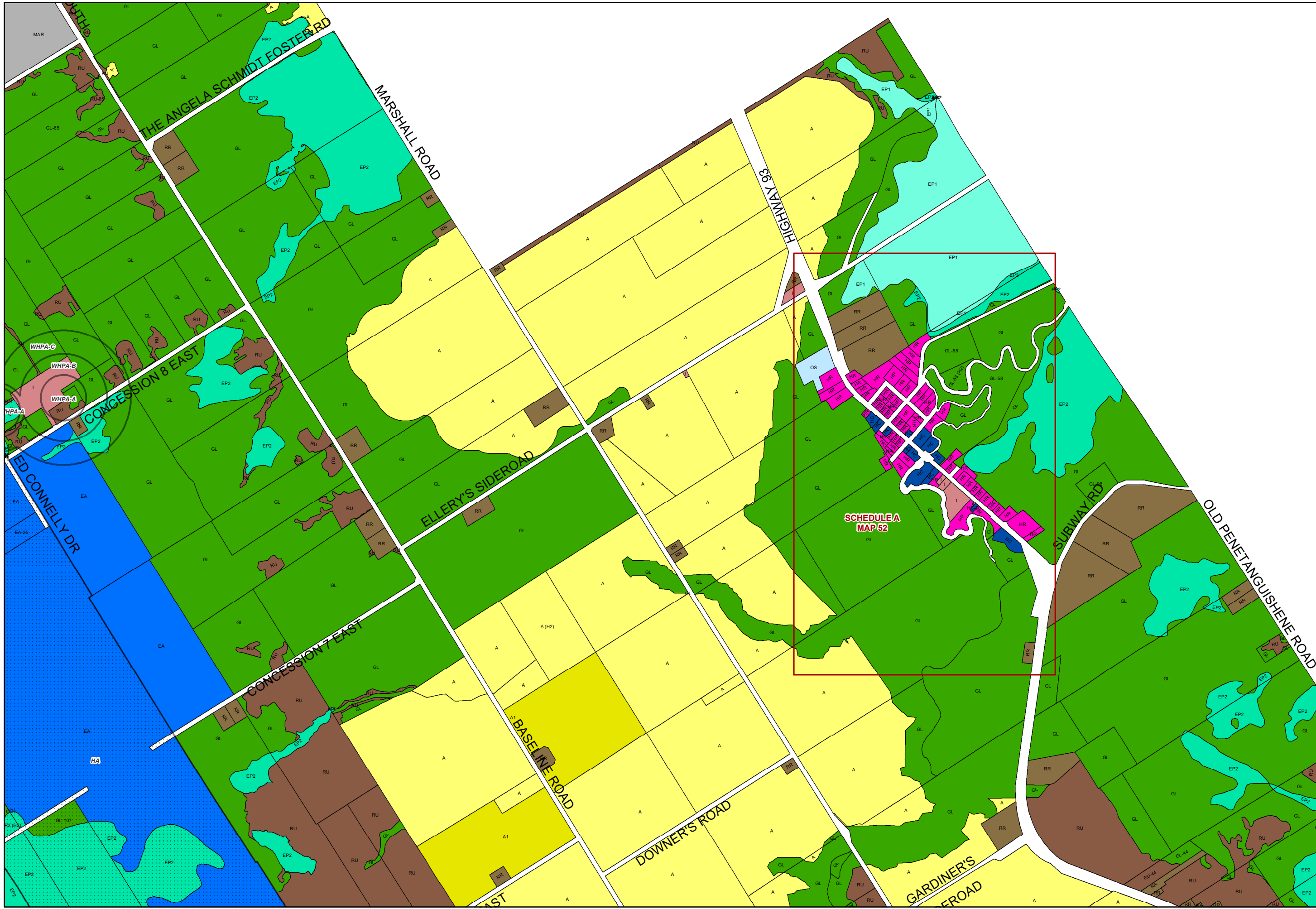
- A
- A1
- CR
- EA
- EP1
- EP2
- FD
- GL
- HC
- HE
- HR
- I
- LSR
- MAR
- MC
- OS
- OS1
- RC
- RE
- RR
- RU
- SC
- SR
- WD
- NR Overlay Zone
- HA Overlay Zone
- ICA Overlay Zone
- WHPA Overlay Zone

1:15,000



Enacted by Council: October 12, 2022
Consolidated: January 10, 2025

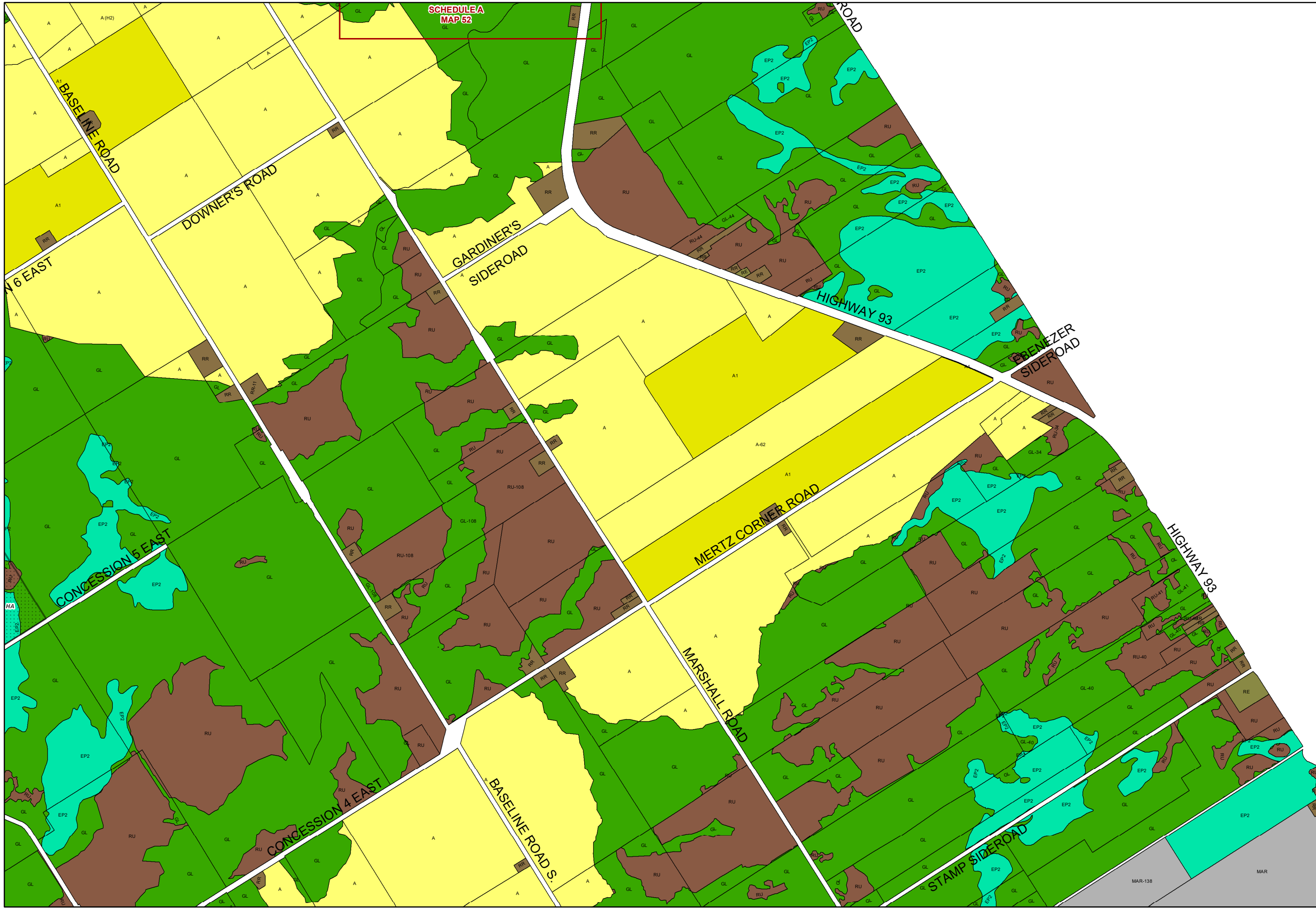
This map, either in whole or in part, may not be reproduced without the written authority from the County of Simcoe. Copyright County of Simcoe Information Network. Copyright © LIDC 2025. Produced in part, under license from © Tomco Software Inc. and its licensors all rights reserved, and Members of the Ontario Geospatial Data Alliance. The map is not a plan survey. For information call (705) 526-4304 or visit www.sos.ca



ZONING BY-LAW 22-075

SCHEDULE B

MAP 20



Legend

- A
- A1
- CR
- EA
- EP1
- EP2
- FD
- GL
- HC
- HE
- HR
- I
- LSR
- MAR
- MC
- OS
- OS1
- RC
- RE
- RR
- RU
- SC
- SR
- WD
- NR Overlay Zone
- HA Overlay Zone
- ICA Overlay Zone
- WHPA Overlay Zone

1:15,000



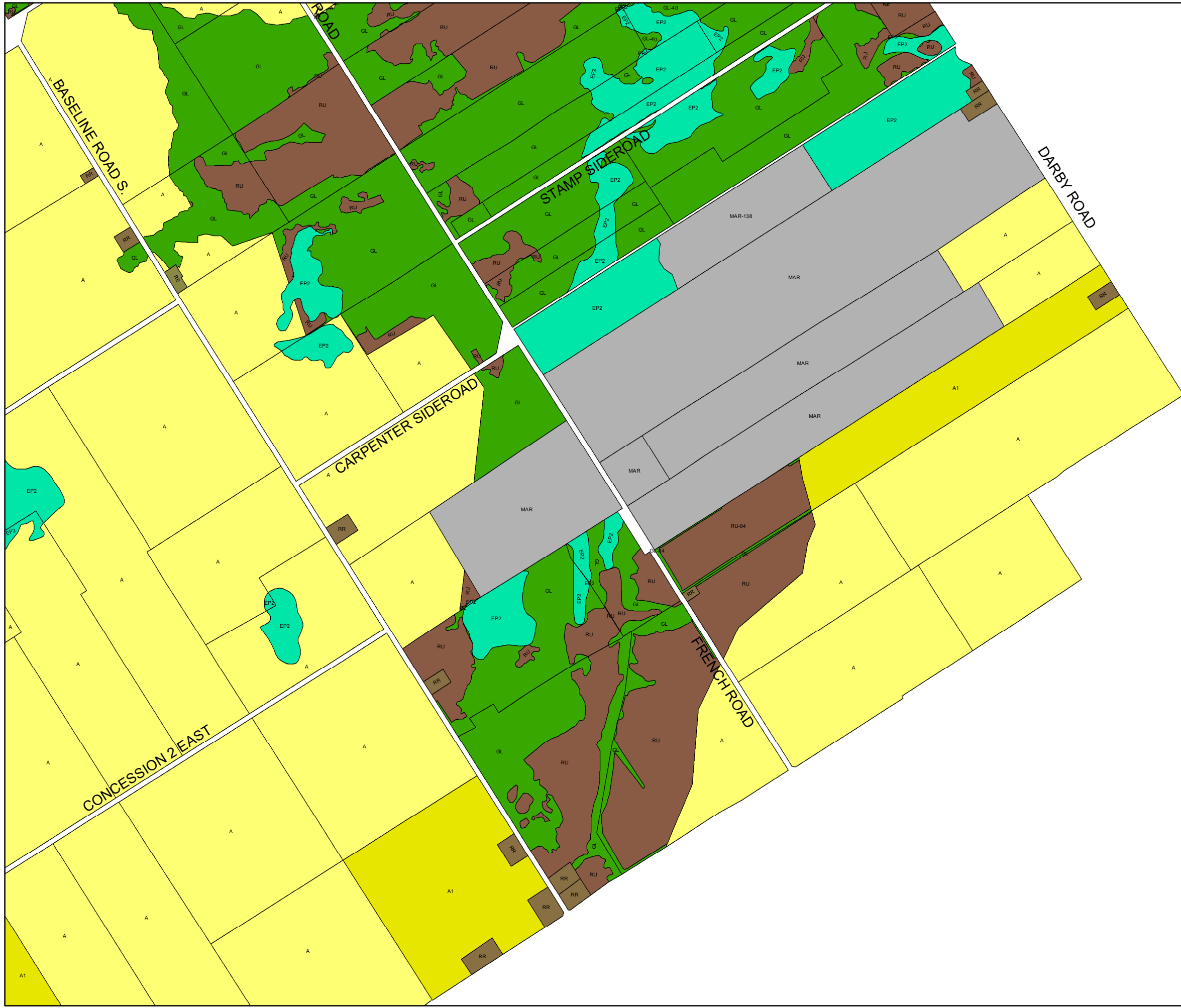
Enacted by Council: October 12, 2022
Consolidated: January 10, 2025

This map, either in whole or in part, may not be reproduced without the written authority from the County of Simcoe. Copyright County of Simcoe Land Information Network. Copyright © LINC 2025. Produced in part, under license from © Tomco Software Inc. and its licensors all rights reserved, and Members of the Ontario Geospatial Data Alliance. The map is not a plan survey. For information call (705) 526-4304 or visit www.linc.ca

**ZONING
BY-LAW
22-075**

**SCHEDULE
B**

MAP 21



Legend

- A
- A1
- CR
- EA
- EP1
- EP2
- FD
- GL
- HC
- HE
- HR
- I
- LSR
- MAR
- MC
- OS
- OS1
- RC
- RE
- RR
- RU
- SC
- SR
- WD
- NR Overlay Zone
- HA Overlay Zone
- ICA Overlay Zone
- WHPA Overlay Zone

1:15,000



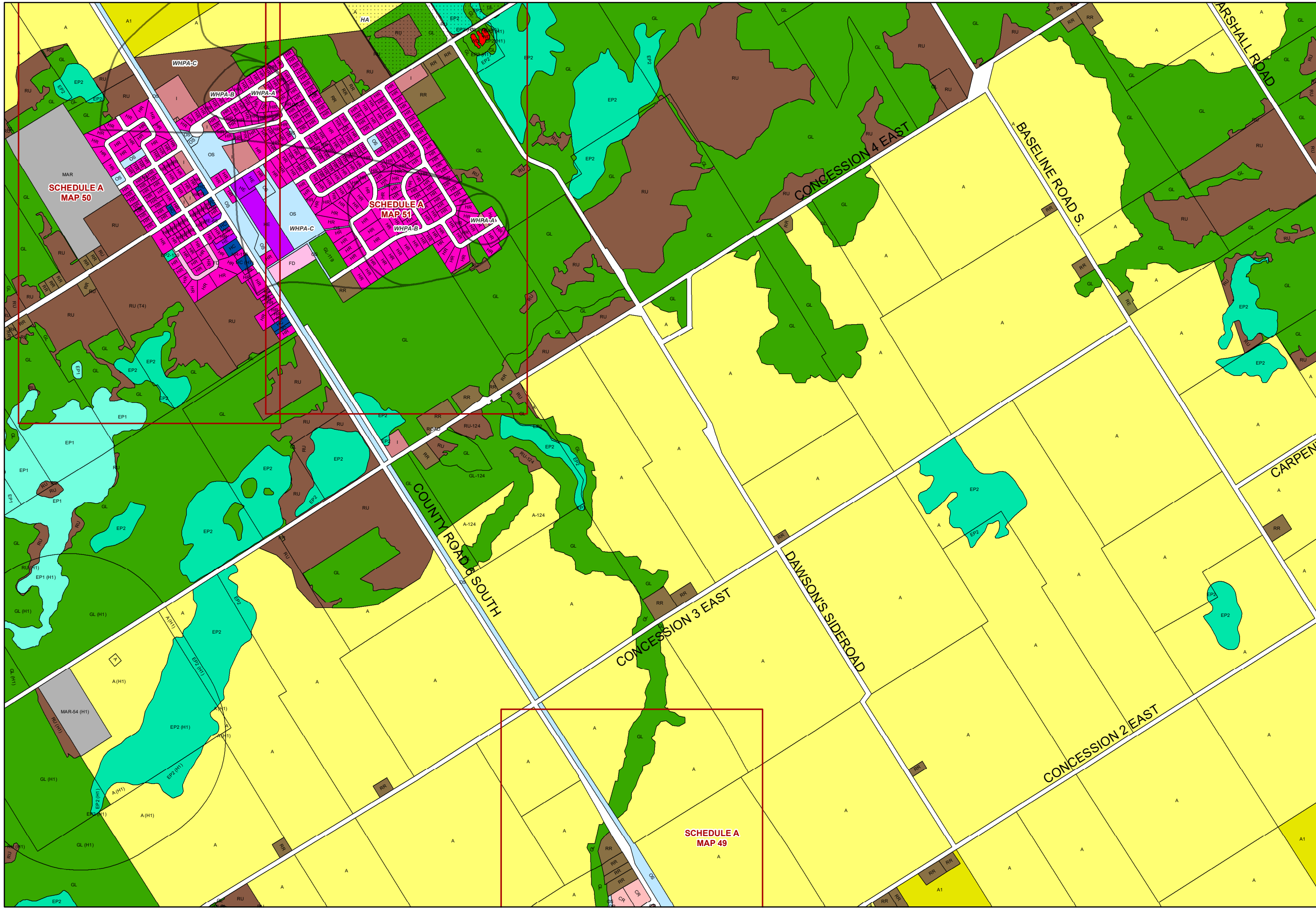
Enacted by Council: October 12, 2022
Consolidated: January 10, 2025

This map, either in whole or in part, may not be reproduced without the written authority from the County of Simcoe. Copyright County of Simcoe Land Information Network. Copyright © LIDIC 2025. Produced in part, under license from © TomTom Software Inc. and its licensors all rights reserved, and Members of the Open Geospatial Data Alliance. The map is not a plan survey. For information call (705) 326-4304 or visit www.lidic.ca

**ZONING
BY-LAW
22-075**

**SCHEDULE
B**

MAP 22



Legend

- A
- A1
- CR
- EA
- EP1
- EP2
- FD
- GL
- HC
- HE
- HR
- I
- LSR
- MAR
- MC
- OS
- OS1
- RC
- RE
- RR
- RU
- SC
- SR
- WD
- NR Overlay Zone
- HA Overlay Zone
- ICA Overlay Zone
- WHPA Overlay Zone

1:15,000



Enacted by Council: October 12, 2022
Consolidated: January 10, 2025

This map, either in whole or in part, may not be reproduced without the written consent of the City of Simcoe. Copyright © Simcoe Land Information Network. Produced by LINC 3025. Produced in part, under license from © Trivis Systems Inc. and its licensors. All rights reserved. and Members of the Ontario Geospatial Data Alliance. For information call (705) 526-4304 or visit www.slc.ca

**ZONING
BY-LAW
22-075**

**SCHEDULE
B
MAP 23**



Legend

- A
- A1
- CR
- EA
- EP1
- EP2
- FD
- GL
- HC
- HE
- HR
- I
- LSR
- MAR
- MC
- OS
- OS1
- RC
- RE
- RR
- RU
- SC
- SR
- WD
- NR Overlay Zone
- HA Overlay Zone
- ICA Overlay Zone
- WHPA Overlay Zone

1:15,000



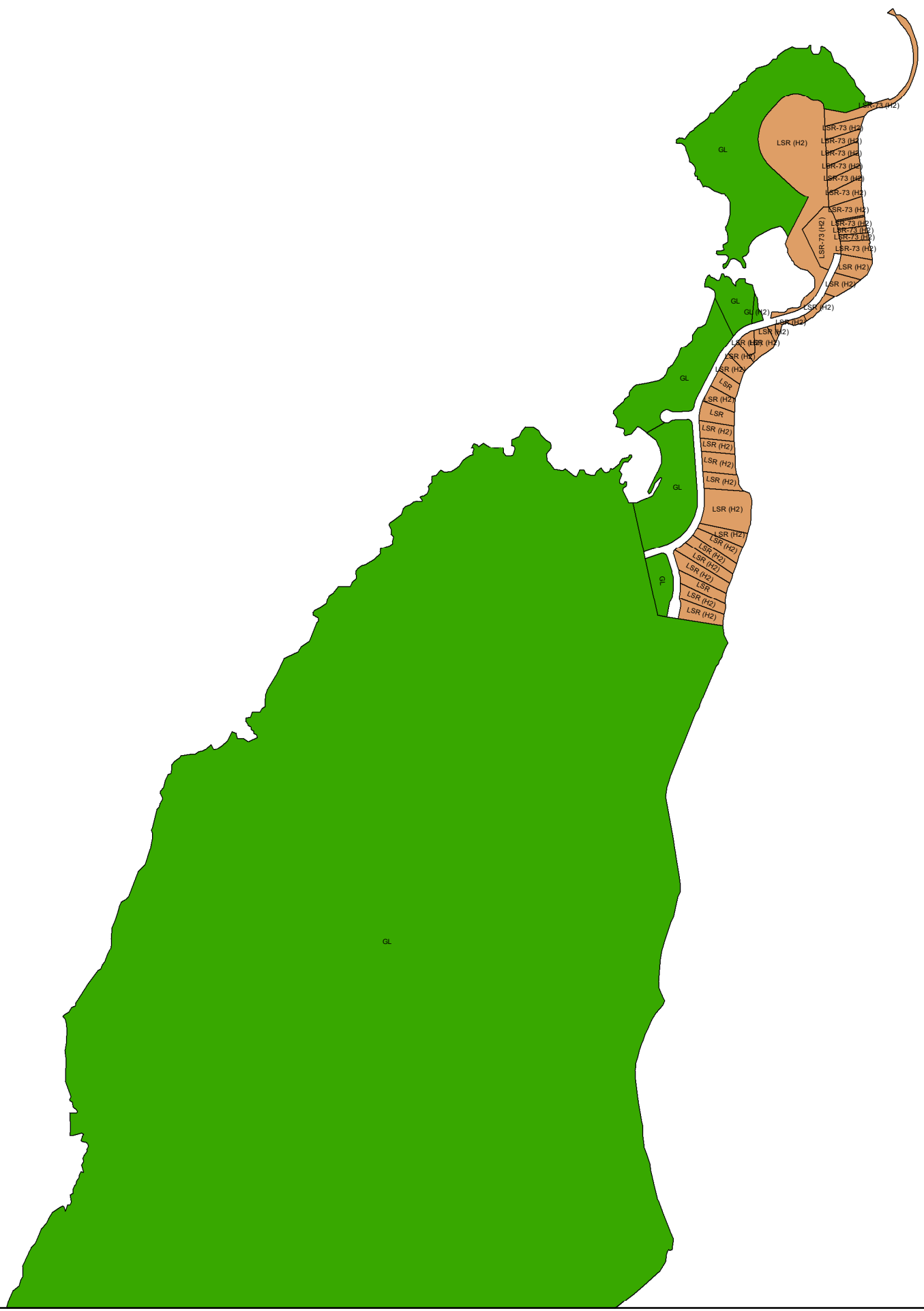
Enacted by Council: October 12, 2022
Consolidated: January 10, 2025

This map, either in whole or in part, may not be reproduced without the written authority from the County of Simcoe. Copyright County of Simcoe Land Information Network. Copyright © LIDC 2025. Produced in part, under license from © TomTom Software Inc. and its licensors all rights reserved, and Members of the DeLorme Geographical Data Publisher. For information call (705) 326-4304 or visit www.lidc.ca

**ZONING
BY-LAW
22-075**

**SCHEDULE
B**

MAP 24



Legend

- A
- A1
- CR
- EA
- EP1
- EP2
- FD
- GL
- HC
- HE
- HR
- I
- LSR
- MAR
- MC
- OS
- OS1
- RC
- RE
- RR
- RU
- SC
- SR
- WD
- NR Overlay Zone
- HA Overlay Zone
- ICA Overlay Zone
- WHPA Overlay Zone

1:15,000



Enacted by Council: October 12, 2022
Consolidated: January 10, 2025





























This map, either in whole or in part, may not be reproduced without the written authority from the City of Simcoe. Copyright © Simcoe Land Information Network. Copyright © LINC 2025. Produced in part, under license from © TomTom Software Inc. and its licensors all rights reserved, and Members of the Open Geospatial Data Alliance. The map is not a plan survey. For information call (705) 526-4304 or visit www.linc.ca

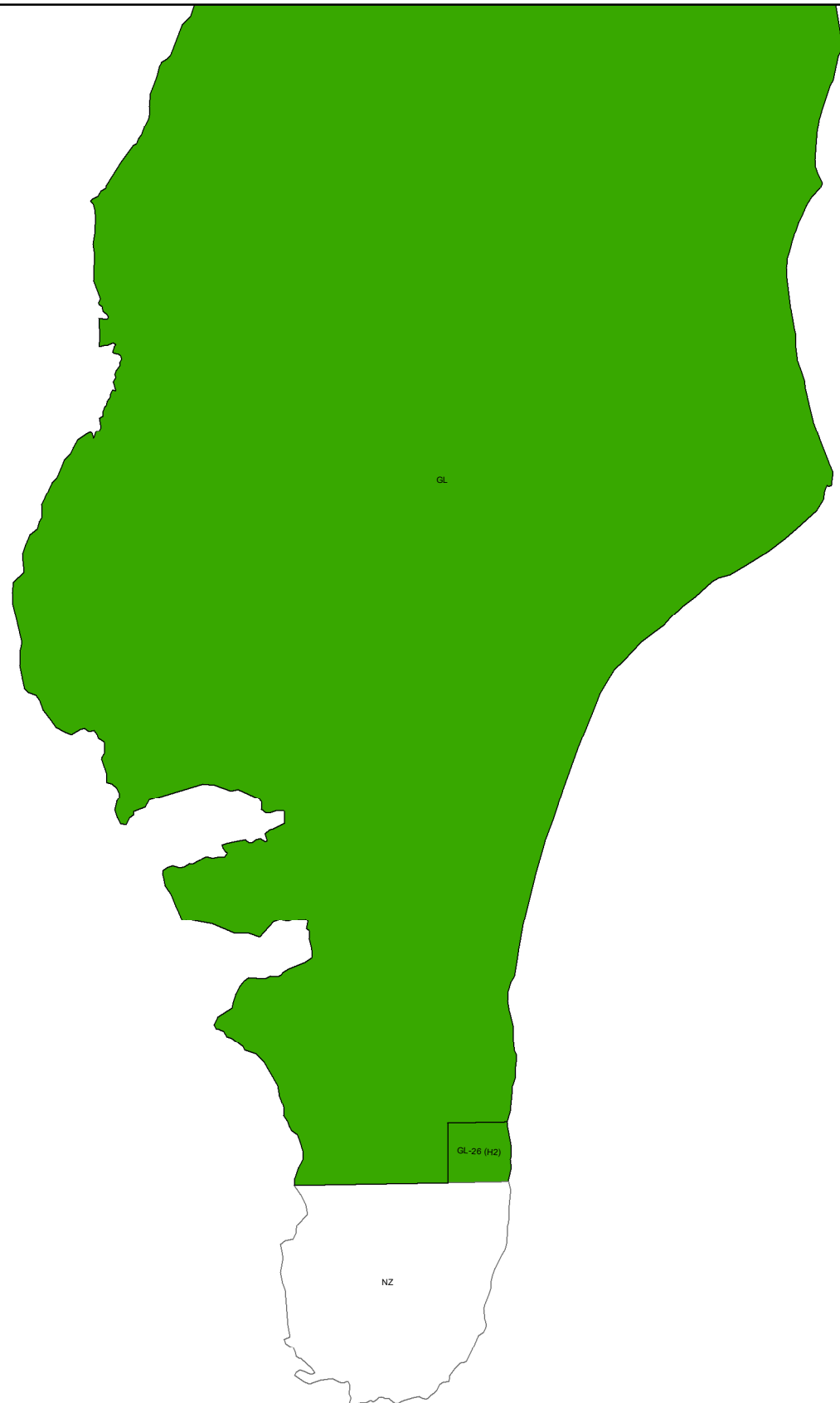
ZONING BY-LAW 22-075

SCHEDULE B

MAP 25

Legend

-  A
-  A1
-  CR
-  EA
-  EP1
-  EP2
-  FD
-  GL
-  HC
-  HE
-  HR
-  I
-  LSR
-  MAR
-  MC
-  OS
-  OS1
-  RC
-  RE
-  RR
-  RU
-  SC
-  SR
-  WD
-  NR Overlay Zone
-  HA Overlay Zone
-  ICA Overlay Zone
-  WHPA Overlay Zone



GEORGIAN BAY

1:15,000



Enacted by Council: October 12, 2022
Consolidated: January 10, 2025

This map, either in whole or in part, may not be reproduced without the written authority from the County of Simcoe. Copyright County of Simcoe Land Information Network. Copyright © LINC 2025. Produced in part, under license from © Trane Systems Inc. and its suppliers all rights reserved, and Members of the Ontario Geospatial Data Alliance. The map is not a plan survey. For information call (705) 526-4304 or visit www.linc.ca